



12. 1203 763 072.00-01-006.03  
Deed Book Page Number Group Number

13. Have you had a pre-application meeting with the BCPC staff:  Yes  No

14. Have you submitted a Concept Development Plan:  Yes  No


15. Have you met or discussed your proposed development with any of the following organizations/agencies (check all that apply):

- |  |   |
|--|---|
| <input type="checkbox"/> Boone County Building Department  | <input checked="" type="checkbox"/> Local Fire District                 |
| <input type="checkbox"/> Boone County Public Works Department  | <input checked="" type="checkbox"/> Local School District               |
| <input type="checkbox"/> Boone County Water District   | <input checked="" type="checkbox"/> Northern Kentucky Health Department |
| <input checked="" type="checkbox"/> Cincinnati Bell  | <input type="checkbox"/> Owen Cooperative Electric, Inc.                |
| <input checked="" type="checkbox"/> Cincinnati/Northern Kentucky International Airport (Kentucky Airport Zoning Commission for height restrictions near the airport) | <input type="checkbox"/> Sanitation District No. 1                      |
| <input checked="" type="checkbox"/> Duke Energy  | <input type="checkbox"/> USDA NRCS/Boone County Conservation District   |
| <input checked="" type="checkbox"/> Florence Public Services Department  | <input type="checkbox"/> Other: _____                                   |
| <input type="checkbox"/> Kentucky Division of Water  |   |
| <input type="checkbox"/> Kentucky Transportation Cabinet   |   |

16. Concept Development Plan Jurisdiction/Location (check all that apply):  
 Unincorporated Boone  Florence  Walton  Union

17. Waiver of 60 Day Time Requirement by Originator for Final Planning Commission Action:

In accordance with the provisions of KRS 100.211, the applicant(s) and property owner(s) or originator(s) hereby waive the 60 day time limit for the Boone County Planning Commission to take final action on my (our) Zoning Map Amendment/Concept Development Plan application. This time limit waiver is considered effective immediately upon receipt by the Boone County Planning Commission and expires on June 5th 2025

Property Owner's Signature:  \_\_\_\_\_

Applicant's Signature:  \_\_\_\_\_

**SECTION B:** (To be completed by Planning Commission staff)

1. Date Received: 1/13/25 Fee Received: \$2357.20 Receipt #: 91908
2. Number of Copies Received: \_\_\_\_\_
3. Has the following been submitted (check all that apply):
  - Completed Application
  - Concept Development Plan
  - Legal Description
  - Names and Mailing Addresses of Adjacent Property Owners
4. Date the application is Administratively Complete (as defined in KRS 100.211): \_\_\_\_\_
5. Staff Reviewer: \_\_\_\_\_
6. Committee Chairperson: \_\_\_\_\_
7. Scheduled Public Hearing Date: \_\_\_\_\_
8. Boone County Planning Commission Action: \_\_\_\_\_ Date of Action: \_\_\_\_\_
  - \_\_\_\_\_ Approved
  - \_\_\_\_\_ Approved with Conditions
  - \_\_\_\_\_ Denial
  - \_\_\_\_\_ Other
9. Resolution Number: \_\_\_\_\_

Boone County Planning Commission  
Boone County Administration Building  
2950 Washington Street, Room 317  
P.O. Box 958  
Burlington, Kentucky 41005  
Phone: 859-334-2196  
[plancom@boonecountyky.org](mailto:plancom@boonecountyky.org)  
[www.boonecountyky.org](http://www.boonecountyky.org)

**EXHIBIT**

**“A”**

## STAFF REPORT

#2

Request of **Arnold Consulting Engineering Services Inc. (applicant)** for **Shiv Brahma Laxmi LLC (owner)** for a Zoning Map Amendment/Change of Concept Development Plan from Rural Suburban Residential Two/Planned Development (SR-2/PD) and Office Two/Planned Development (O-2/PD) to Office Two/Planned Development (O-2/PD) for an approximate 2.06 acre area located at 56-58 Cavalier Boulevard, Florence, Kentucky. The request is for a zone change/change of concept development plan to allow for the construction of a 50,645 square foot, four story, 122 room hotel.

March 5, 2025

### REQUEST

- A. The applicant is proposing:
1. A 50,645 square foot, 46 foot tall, four-story hotel with approximately 122 rooms.
  2. A parking lot providing 125 regular spaces including 6 ADA spaces.
  3. A dumpster enclosure in the North corner of the site.
  4. Perimeter, building, and vehicular use area landscaping.
- B. The applicant is applying for a Conditional Use Permit to allow for a hotel/motel use in the proposed O-2 Zone.
- C. The applicant is applying for a waiver to reduce the 80 foot Buffer Yard D requirement along the North and West property lines to a minimum 10 foot buffer with a six foot tall fence.

### PERTINENT SITE HISTORY

- 1983 A Zoning Map Amendment and Concept Development Plan was approved for a 48.67-acre tract between Burlington Pike and I-71/75. The site was part of the request and was rezoned from Urban Residential Two (UR-2) to Commercial Services (C-3).
- 1986 A Change in Concept Development Plan was conditionally approved which rezoned a 4.33-acre tract of land including the site from Commercial Services (C-3) to Commercial Services/Planned Development (C-3/PD). The site was identified as part of Parcel 6 and was designated for restaurant use.
- 1987 As a result of the 1-75/Turfway Road Interchange Study, The Boone County Planning Commission adopted a Special Sign District for a 54.65-acre tract between Burlington Pike and I-71/75 which includes the subject site.
- 1996 A Change in Concept Development was conditionally approved to allow a 14,000 square foot office building and to create an outlot for future restaurant or office development.
- 2013 The Boone County Planning Commission approved a Final Plat for the Turfway Commercial Park – Re-Plat of Lots 7 and 6A, creating the lot under review.

### SITE CHARACTERISTICS

- A. The 2.06-acre site has approximately 330 feet of frontage on the northwest side of Cavalier Blvd.
- B. The site is currently vacant and cleared.
- C. Access to the site is provided by a single curb cut off Cavalier Blvd, which currently provides shared access to the Huff Property at 60 Cavalier Blvd.
- D. Topographically, the site is largely flat, except for a mound towards the rear of the property that plateaus approximately 6 feet above grade.

### ADJACENT LAND USES AND ZONING

North and West: Freestanding office buildings, zoned SR-2/PD/CD

South: A strip center housing several specialty medical offices, zoned O-2/PD

East: Another hotel property, zoned O-2/PD

### APPLICABLE REGULATIONS

- A. Section 308 of the Boone County Zoning Regulations states that before any map amendment is granted, the Planning Commission and legislative body shall use the following criteria:
  - 1. The map amendment is in agreement with the adopted comprehensive plan and any specific study designed to further detail the Boone County Comprehensive Plan for the location in question; or
  - 2. The existing zoning classification is inappropriate and that the proposed zoning classification is appropriate; or
  - 3. There have been major changes of an economic, physical, or social nature not anticipated in the adopted comprehensive plan that substantially alter the area's character.
- B. Section 505.4 of the Boone County Zoning Regulations identifies Hotel or Motel and Apartment Hotel as a Conditional Use within the O-2 Zoning District.
- C. Section 1101.A of the Boone County Zoning Regulations states that the purpose of the Office Two District is to consolidate those types of professional, research, business, service and similar uses which are based in office structures and which require and desire high levels of personal interaction. Such districts will be organized to provide employment labor markets. Districts will be located on suitable lands with convenient access from expressways, arterials or collectors. District plans will be organized to provide direct, central, convenient and safe collection of vehicles and pedestrian circulation.

- D. Section 1101.3 of the Boone County Zoning Regulations states that the maximum total intensity of all uses in an Office Two district shall not exceed 30,000 square feet of gross floor area per acre.
- E. The application needs to be evaluated in terms of the Planned Development Standards that are found in Section 1506 of the Boone County Zoning Regulations. A proposed Concept Development Plan shall fulfill the criteria outlined in this section unless a portion of the criteria do not apply or relate, in whole or part, to a specific proposal (see attachments).

RELATIONSHIP TO COMPREHENSIVE PLAN

- A. The 2040 Future Land Use Plan designates the site for Commercial uses. This designation is described as "retail, corporate and professional office, interchange commercial, indoor commercial recreation, restaurants, services, etc."
- B. The following passage from Our Boone County, Plan 2040 relates to the request:
  - 1. Tourism in and of itself is not necessarily a component of economic development but it does attract outside dollars into the community in a number of ways. Visitors coming to Boone County not only spend time in the community, but also spend money while here as they stay in hotels, eat in restaurants, shop in retail stores, or pay for services. Tourism is having a large impact on Boone County as seen in the recent trend of new hotels being built and proposed. Some of Boone County's main attractors include the Creation Museum, Big Bone Lick State Park, Rabbit Hash, Turfway Racetrack, the Florence Freedom minor league ballpark, the official designation of northern Kentucky as a "gateway" to the Bourbon Trail and associated distilleries and breweries, the many commercial areas, as well as the Cincinnati-Northern Kentucky International Airport which, along with the hotels located in Northern Kentucky (2/3 of which are located in Boone County), serves as a base for additional regional tourism outside of Boone County to such destinations as downtown Cincinnati, the Kentucky Speedway in Sparta, KY and the Ark Encounter in Williamstown, KY. (Economic Development, Tourism, page 65).
  - 2. Developments in Boone County must recognize the potential impacts upon adjoining land uses and incorporate a transition of land uses, building setbacks, and/or landscaping to minimize these impacts. Potential impacts include visual, noise or vibrations, odors, dust, smoke, and light. Buffering to mitigate these impacts should be an integral part of the design of proposed projects; where appropriate, existing site features should be used in meeting this guideline. Developments should provide buffering along public roadways, to soften the visual impact. Appropriate wooded areas and stream valleys should remain as open space within developments and between developments. Developments proposed adjacent to planned or established open spaces should provide pedestrian access where appropriate. Natural green space benefits the community as well as encourages developers to create innovative development designs through clustering of buildings and impermeable area. (Land Use, Future

Land Use Development Guidelines, Buffering, page 96).

C. The following Our Boone County Plan 2040 Goals and Objectives apply to this application:

1. Land uses and zoning decisions shall strive to balance the rights of landowners with the rights of neighbors and the community (Overall Goal A, Objective 4).
2. Promote quality of life amenities to retain current residents and attract new residents in order to have a stable and diversified population (Demographics Goal A, Objective 3).
3. Provide appropriate services, housing, employment, and shopping opportunities in order to meet the needs of the population in all geographic areas of the County (Demographics Goal A, Objective 4).
4. Boone County businesses are developed in appropriate locations and are compatible with surrounding land uses (Economy, Goal B).
5. Compact, efficient development patterns shall be encouraged for industrial, commercial, and office uses with appropriately sized and well-maintained buffer spaces between the business use and other land uses (Economy Goal B, Objective 1).
6. Commercial uses shall be designed and located to coordinate with the surrounding land uses and shall have safe access and adequate parking (Economy Goal B, Objective 3).

D. The following Future Land Use Development Guidelines from Our Boone County Plan 2040 relate to the application:

1. Developments in Boone County should begin with an assessment of existing site features to determine positive and useful attributes, as well as features that should or can be preserved (Land Use, Future Land Use Development Guidelines, Utilization of Existing Vegetation and Topography, page 95).
2. Developments in Boone County must recognize the potential impacts upon adjoining land uses and incorporate a transition of land uses, building setbacks, and/or landscaping to minimize these impacts. Potential impacts include visual, noise or vibrations, odors, dust, smoke, and light. Buffering to mitigate these impacts should be an integral part of the design of proposed projects; where appropriate, existing site features should be used in meeting this guideline. Developments should provide buffering along public roadways, to soften the visual impact (Land Use, Future Land Use Development Guidelines, Buffering, page 95).

STAFF COMMENTS

- A. The submitted Concept Development Plan should be evaluated against the Planned Development Criteria in Section 1506.
  - 1. Open Space: Useable open spaces should be provided in Planned Developments. These spaces may be provided in the form of parks, plazas, arcades, commons, trails, sports courts or other athletic and recreational areas, outdoor areas for the display of sculptural elements, etc.
  - 2. Architecture: Building materials in the Planned Development district should predominantly be brick, stone, and architectural grade cast concrete products designed to replicate natural materials, largely in natural colors.
  - 3. Signage: Signs should visually correlate to the architectural theme of the Planned Development through the use of consistent design details, materials, and colors.
- B. The site is currently home to an eight-foot tall, 36 square foot monument sign for the Huff Realty property north of the subject site, which was approved (SP-FL-140-1997) prior to the two lots being split in 2013. Under the applicable Special Sign District (R-25-87), only one monument sign is permitted per lot. A modification to the Special Sign District via the Planned Development overlay may be necessary.
- C. Staff sent out an agency email to the Boone County Building Department, Florence Fire Department, and the City of Florence requesting comments pertaining to the request. Comments from the City of Florence are included as an attachment.

CONCLUSION

The requests need to be evaluated by the Boone County Planning Commission and Boone County Fiscal Court in terms of Kentucky Revised Statute (KRS) 100.213, Articles 3 and 15 of the Boone County Zoning Regulations, the appropriate planning documents noted herein, and the potential impacts on existing and planned uses in the area.

Respectfully submitted,



Lauren M. Elliott  
Planner, Zoning Services

LME/ss

Attachments:

\*Vicinity Map

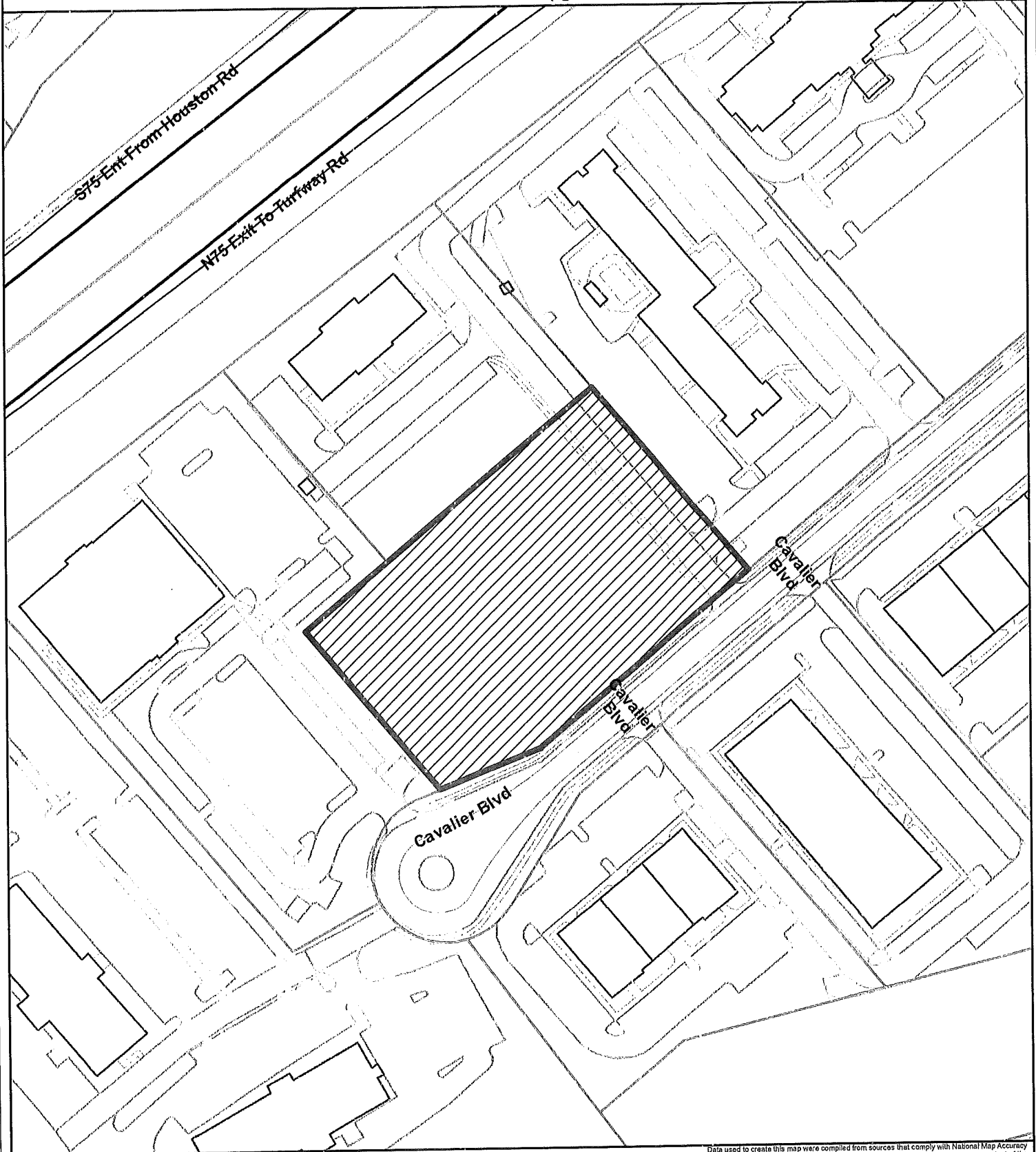
\*Aerial Map

\*Topographical Map

- \*Zoning Map
- \*2040 Future Land Use Map
- \*Concept Development Plan
- \*Application
- \*Section 1506 Planned Development Criteria
- \*Inter-Departmental Emails


# Boone County GIS Map

www.boonecountygis.com



Copyright 2022 Boone County GIS. Reproduction by any means without the express permission of the Boone County Planning Commission is prohibited.


Data used to create this map were compiled from sources that comply with National Map Accuracy Standards. Boone County GIS extends no warranty with respect to the accuracy or content of the information provided by this map. This map should be used for general planning purposes only.



**Boone County GIS - Putting Northern Kentucky on the Map**


# Boone County GIS Map

www.boonecountygis.com



Copyright 2022 Boone County GIS. Reproduction by any means without the express permission of the Boone County Planning Commission is prohibited.

Data used to create this map were compiled from sources that comply with National Map Accuracy Standards. Boone County GIS extends no warranty with respect to the accuracy or content of the information provided by this map. This map should be used for general planning purposes only.



**Boone County GIS - Putting Northern Kentucky on the Map**

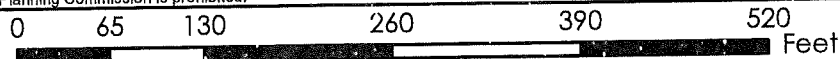
# Boone County GIS Map

www.boonecountygis.com



Copyright 2022 Boone County GIS. Reproduction by any means without the express permission of the Boone County Planning Commission is prohibited.

Data used to create this map were compiled from sources that comply with National Map Accuracy Standards. Boone County GIS extends no warranty with respect to the accuracy or content of the information provided by this map. This map should be used for general planning purposes only.

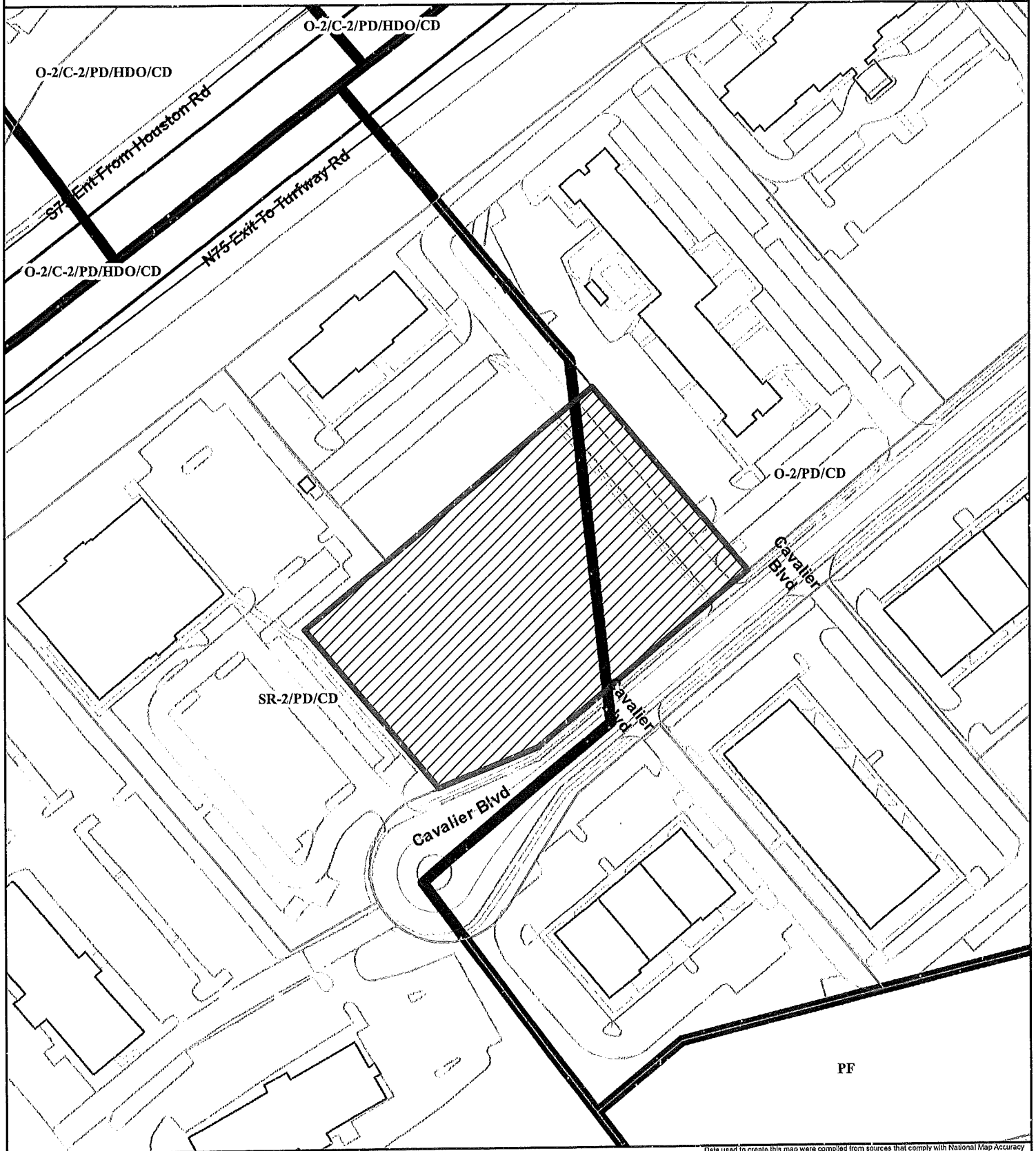


**Boone County GIS - Putting Northern Kentucky on the Map**




# Boone County GIS Map

www.boonecountygis.com



Copyright 2022 Boone County GIS. Reproduction by any means without the express permission of the Boone County Planning Commission is prohibited.

Data used to create this map were compiled from sources that comply with National Map Accuracy Standards. Boone County GIS extends no warranty with respect to the accuracy or content of the information provided by this map. This map should be used for general planning purposes only.




**Boone County GIS - Putting Northern Kentucky on the Map**



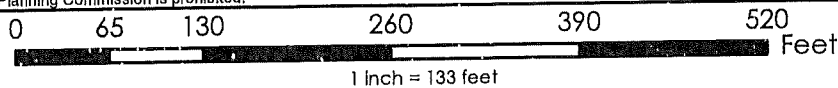
# Boone County GIS Map

www.boonecountygis.com



Copyright 2022 Boone County GIS. Reproduction by any means without the express permission of the Boone County Planning Commission is prohibited.

Data used to create this map were compiled from sources that comply with National Map Accuracy Standards. Boone County GIS extends no warranty with respect to the accuracy or content of the information provided by this map. This map should be used for general planning purposes only.

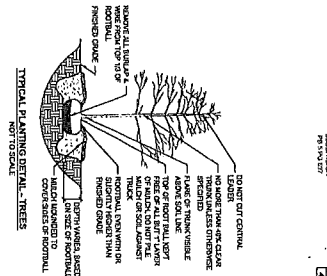
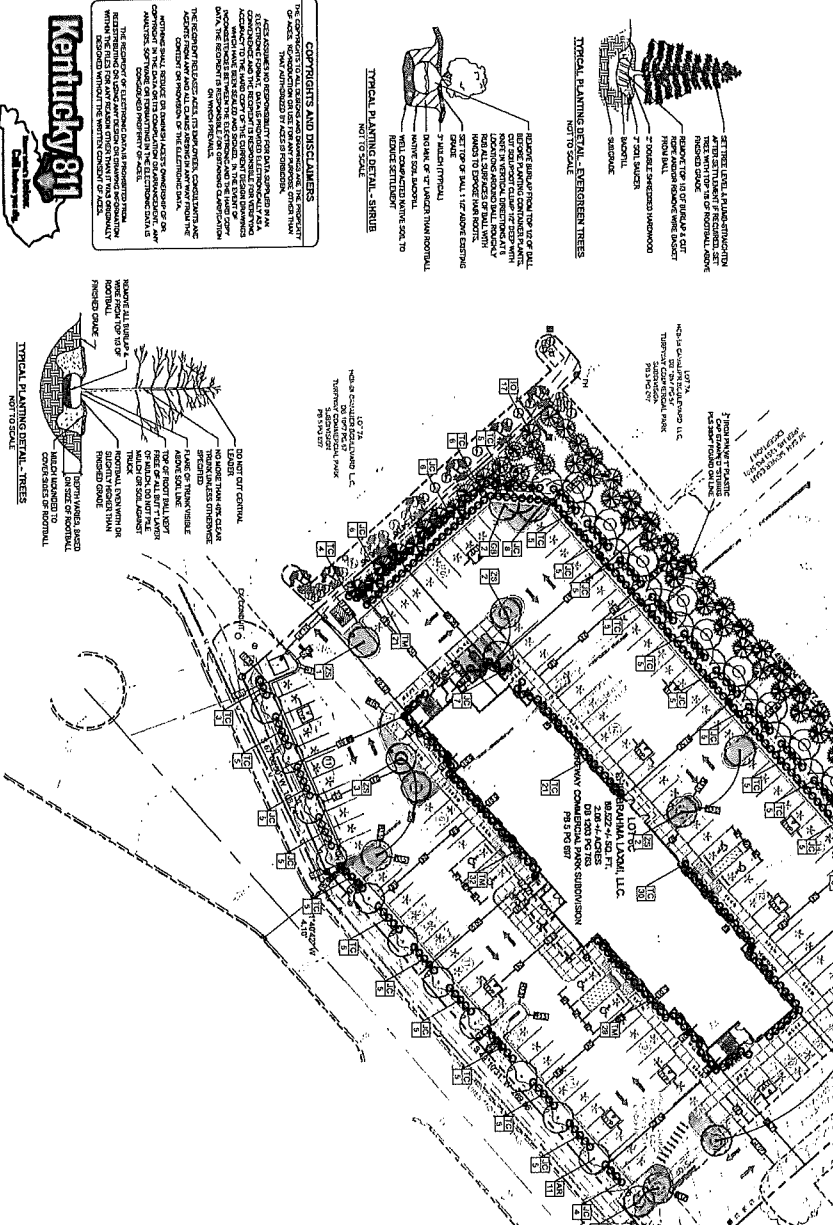


**Boone County GIS - Putting Northern Kentucky on the Map**



**THIS SHEET IS FOR LANDSCAPE USE ONLY**

PERIMETER PLANTINGS	
AREA 1	TOTAL LINEAR FOOTAGE: 357 FT BUFFER WIDTH: 10'
STANDARD:	ONE 1/2" CALIBER TREE PER 100' OR 1/2" CALIBER TREE PER 100' CALIBER TREE PER 100' OR 1/2" CALIBER TREE PER 100'
REQUIRED PLANTINGS:	PROVIDED PLANTINGS
PROVIDED PLANTINGS:	1/2" CALIBER TREE, 1/2" CALIBER TREE, 1/2" CALIBER TREE
AREA 2	TOTAL LINEAR FOOTAGE: 187 FT BUFFER WIDTH: 10'
STANDARD:	ONE 1/2" CALIBER TREE PER 100' OR 1/2" CALIBER TREE PER 100' OR 1/2" CALIBER TREE PER 100'
REQUIRED PLANTINGS:	PROVIDED PLANTINGS
PROVIDED PLANTINGS:	1/2" CALIBER TREE, 1/2" CALIBER TREE, 1/2" CALIBER TREE
AREA 3	TOTAL LINEAR FOOTAGE: 302 FT BUFFER WIDTH: 10'
STANDARD:	ONE 1/2" CALIBER TREE PER 100' OR 1/2" CALIBER TREE PER 100' OR 1/2" CALIBER TREE PER 100'
REQUIRED PLANTINGS:	PROVIDED PLANTINGS
PROVIDED PLANTINGS:	1/2" CALIBER TREE, 1/2" CALIBER TREE, 1/2" CALIBER TREE



**COMMENTS AND DISCLAIMERS**

THE CONTRACTOR SHALL BE RESPONSIBLE FOR OBTAINING ALL NECESSARY PERMITS AND APPROVALS FROM THE LOCAL GOVERNMENT AND AGENCIES. THE CONTRACTOR SHALL BE RESPONSIBLE FOR OBTAINING ALL NECESSARY PERMITS AND APPROVALS FROM THE LOCAL GOVERNMENT AND AGENCIES. THE CONTRACTOR SHALL BE RESPONSIBLE FOR OBTAINING ALL NECESSARY PERMITS AND APPROVALS FROM THE LOCAL GOVERNMENT AND AGENCIES.

PLANT CODE	PLANT NAME	QUANTITY	REMARKS
1	1/2" CALIBER TREE	100	PERIMETER PLANTING
2	1/2" CALIBER TREE	100	PERIMETER PLANTING
3	1/2" CALIBER TREE	100	PERIMETER PLANTING
4	1/2" CALIBER TREE	100	PERIMETER PLANTING
5	1/2" CALIBER TREE	100	PERIMETER PLANTING
6	1/2" CALIBER TREE	100	PERIMETER PLANTING
7	1/2" CALIBER TREE	100	PERIMETER PLANTING
8	1/2" CALIBER TREE	100	PERIMETER PLANTING
9	1/2" CALIBER TREE	100	PERIMETER PLANTING
10	1/2" CALIBER TREE	100	PERIMETER PLANTING

- LANDSCAPE NOTES**
- PLANT MATERIALS SHALL COMPLY IN SIZE AND GRADE TO AMERICAN QUALITY TREE TO HAVE AND TYPE AND FIRST CLASS REPRESENTATIVES OF THEIR SPECIES OR VARIETY. PLANTS SHALL BE CONTAINER GROWN AND SETS UNLIFTED FROM THE PLANTING SITE. PLANTS SHALL BE DELIVERED TO THE SITE IN GOOD CONDITION AND IN SUFFICIENT QUANTITY TO COMPLETE THE WORK. PLANTS SHALL BE DELIVERED TO THE SITE IN SUFFICIENT QUANTITY TO COMPLETE THE WORK.
  - PLANTING SHALL BE COMPLETED WITHIN THE SPECIFIED TIME FRAME. CONTRACTOR SHALL BE RESPONSIBLE FOR OBTAINING ALL NECESSARY PERMITS AND APPROVALS FROM THE LOCAL GOVERNMENT AND AGENCIES.
  - CONTRACTOR SHALL MAINTAIN THE LOCATION OF EACH TREE AND SHIELD IN ACCORDANCE WITH THE LOCATION SHOWN ON THE LANDSCAPE PLAN. CONTRACTOR SHALL BE RESPONSIBLE FOR OBTAINING ALL NECESSARY PERMITS AND APPROVALS FROM THE LOCAL GOVERNMENT AND AGENCIES.
  - CONTRACTOR SHALL MAINTAIN THE LOCATION OF EACH TREE AND SHIELD IN ACCORDANCE WITH THE LOCATION SHOWN ON THE LANDSCAPE PLAN. CONTRACTOR SHALL BE RESPONSIBLE FOR OBTAINING ALL NECESSARY PERMITS AND APPROVALS FROM THE LOCAL GOVERNMENT AND AGENCIES.
  - CONTRACTOR SHALL MAINTAIN THE LOCATION OF EACH TREE AND SHIELD IN ACCORDANCE WITH THE LOCATION SHOWN ON THE LANDSCAPE PLAN. CONTRACTOR SHALL BE RESPONSIBLE FOR OBTAINING ALL NECESSARY PERMITS AND APPROVALS FROM THE LOCAL GOVERNMENT AND AGENCIES.
  - CONTRACTOR SHALL MAINTAIN THE LOCATION OF EACH TREE AND SHIELD IN ACCORDANCE WITH THE LOCATION SHOWN ON THE LANDSCAPE PLAN. CONTRACTOR SHALL BE RESPONSIBLE FOR OBTAINING ALL NECESSARY PERMITS AND APPROVALS FROM THE LOCAL GOVERNMENT AND AGENCIES.
  - CONTRACTOR SHALL MAINTAIN THE LOCATION OF EACH TREE AND SHIELD IN ACCORDANCE WITH THE LOCATION SHOWN ON THE LANDSCAPE PLAN. CONTRACTOR SHALL BE RESPONSIBLE FOR OBTAINING ALL NECESSARY PERMITS AND APPROVALS FROM THE LOCAL GOVERNMENT AND AGENCIES.
  - CONTRACTOR SHALL MAINTAIN THE LOCATION OF EACH TREE AND SHIELD IN ACCORDANCE WITH THE LOCATION SHOWN ON THE LANDSCAPE PLAN. CONTRACTOR SHALL BE RESPONSIBLE FOR OBTAINING ALL NECESSARY PERMITS AND APPROVALS FROM THE LOCAL GOVERNMENT AND AGENCIES.
  - CONTRACTOR SHALL MAINTAIN THE LOCATION OF EACH TREE AND SHIELD IN ACCORDANCE WITH THE LOCATION SHOWN ON THE LANDSCAPE PLAN. CONTRACTOR SHALL BE RESPONSIBLE FOR OBTAINING ALL NECESSARY PERMITS AND APPROVALS FROM THE LOCAL GOVERNMENT AND AGENCIES.
  - CONTRACTOR SHALL MAINTAIN THE LOCATION OF EACH TREE AND SHIELD IN ACCORDANCE WITH THE LOCATION SHOWN ON THE LANDSCAPE PLAN. CONTRACTOR SHALL BE RESPONSIBLE FOR OBTAINING ALL NECESSARY PERMITS AND APPROVALS FROM THE LOCAL GOVERNMENT AND AGENCIES.

LANDSCAPE PLAN

ATHENA WOODSPRING SUITES  
CAVALIER BOULEVARD  
FLORENCE, KY 41042

ACCS  
ARNOLD CONSULTING  
ENGINEERING SERVICES, INC.  
P.O. BOX 113  
BOWLING GREEN, KY 42301  
PHONE: (270) 782-6245

WOODSPRING SUITES  
CHICB  
1101

REVISIONS

FLORENCE KY HOTEL


# DESIGN DEVELOPMENT

12.16.2024


RENDERED FRONT VIEW



**CHAATRİK**  
ARCHITECTURE + URBAN DESIGN




SW 7067  
CITYSCAPE



SW 7069  
IRON ORE




SW 7004  
SNOWBOUND




SW 7602  
INDIGO BATIK  
(OR SIMILAR)

1 - FRONT ELEVATION



2 - REAR ELEVATION



Address: 4425 Gem Stone Drive  
Liberty Township OH 45044  
Phone: 513.274.2550  
Email: design@chaatlik.com  
Website: www.chaatlik.com


**CHAATRIK**  
ARCHITECTURE + URBAN DESIGN

Owner: ATHENA Hospitality Group  
Address: 4756 Houston Road  
Florence KY 41042


ISSUE DATE  
1.21.6.2024

A3

SW 7067  
CITYSCAPE




SW 7069  
IRON ORE



SW 7004  
SNOWBOUND



SW 7602  
INDIGO BATIK  
(OR SIMILAR)




### 3 - SIDE ELEVATION


SW 7004  
SNOWBOUND



SW 7048  
URBANE BRONZE



### 4 - SIDE ELEVATION



5 - DUMPSTER ENCLOSURE - FRONT ELEVATION

6 - DUMPSTER ENCLOSURE - SIDE + REAR ELEVATIONS

## DUMPSTER ENCLOSURE ELEVATIONS

Address: 6425 Gem Stone Drive  
Liberty Township OH 45044  
Phone: 513.274.2550  
Email: [design@chaatrik.com](mailto:design@chaatrik.com)  
Website: [www.chaatrik.com](http://www.chaatrik.com)

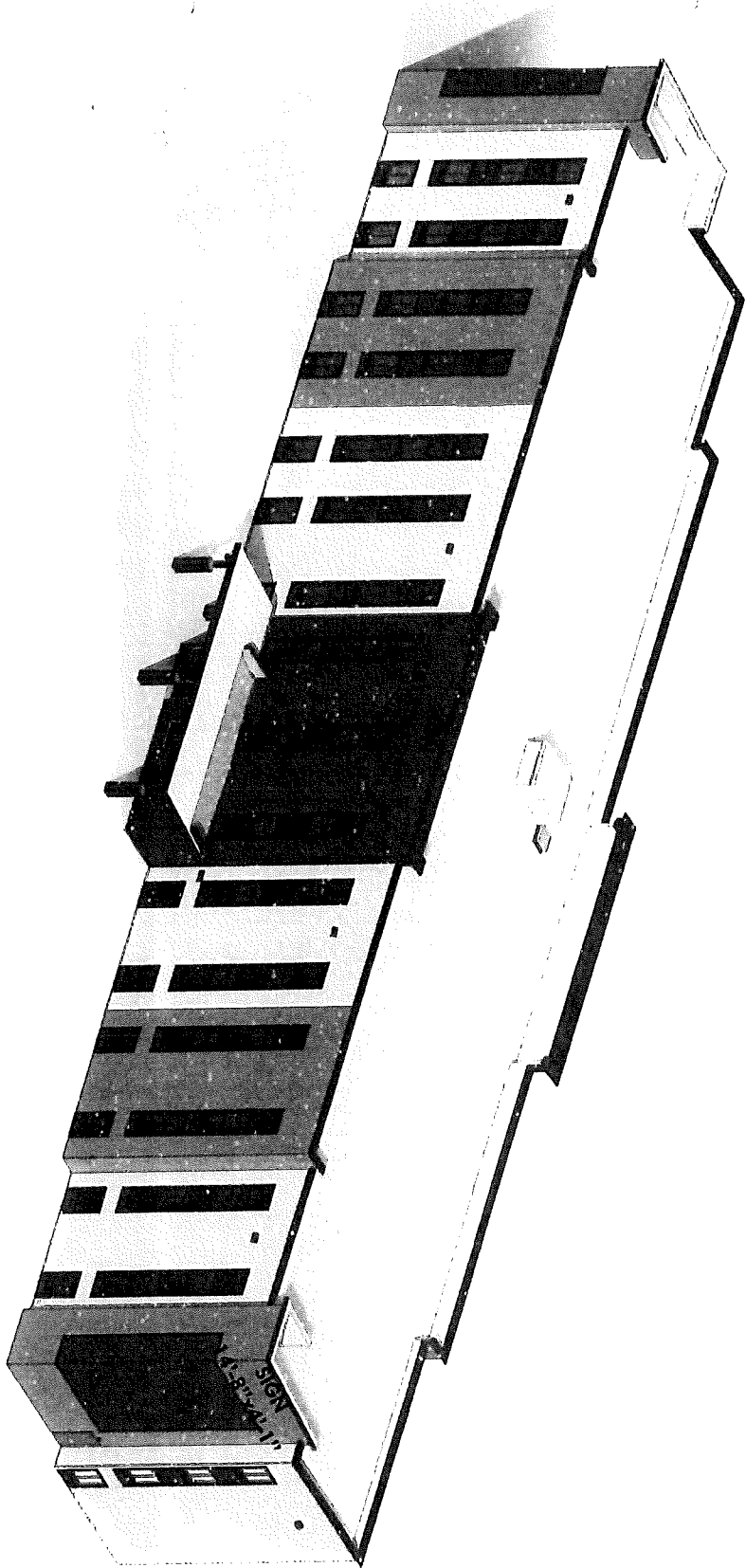
**CHAATRIK**  
ARCHITECTURE + URBAN DESIGN

Owned: ATHENA Hospitality Group  
Address: 4756 Houston Road  
Florence KY 41042

ISSUE DATE:  
12.16.2024

**A4**

RENDERED AXON VIEW



A5

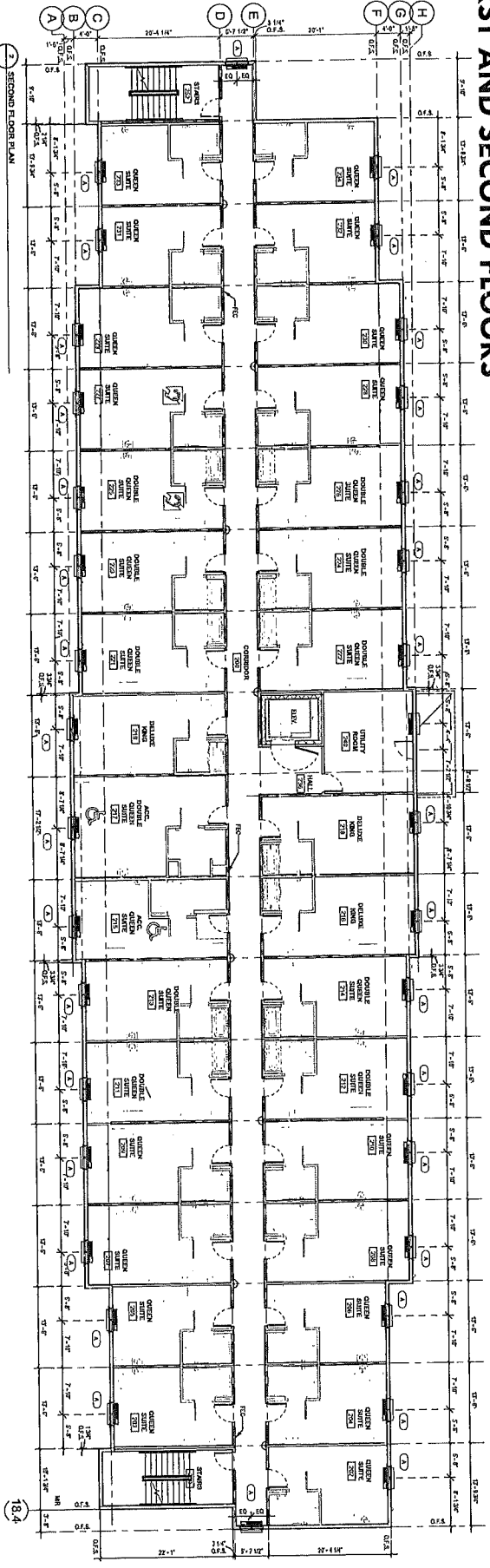
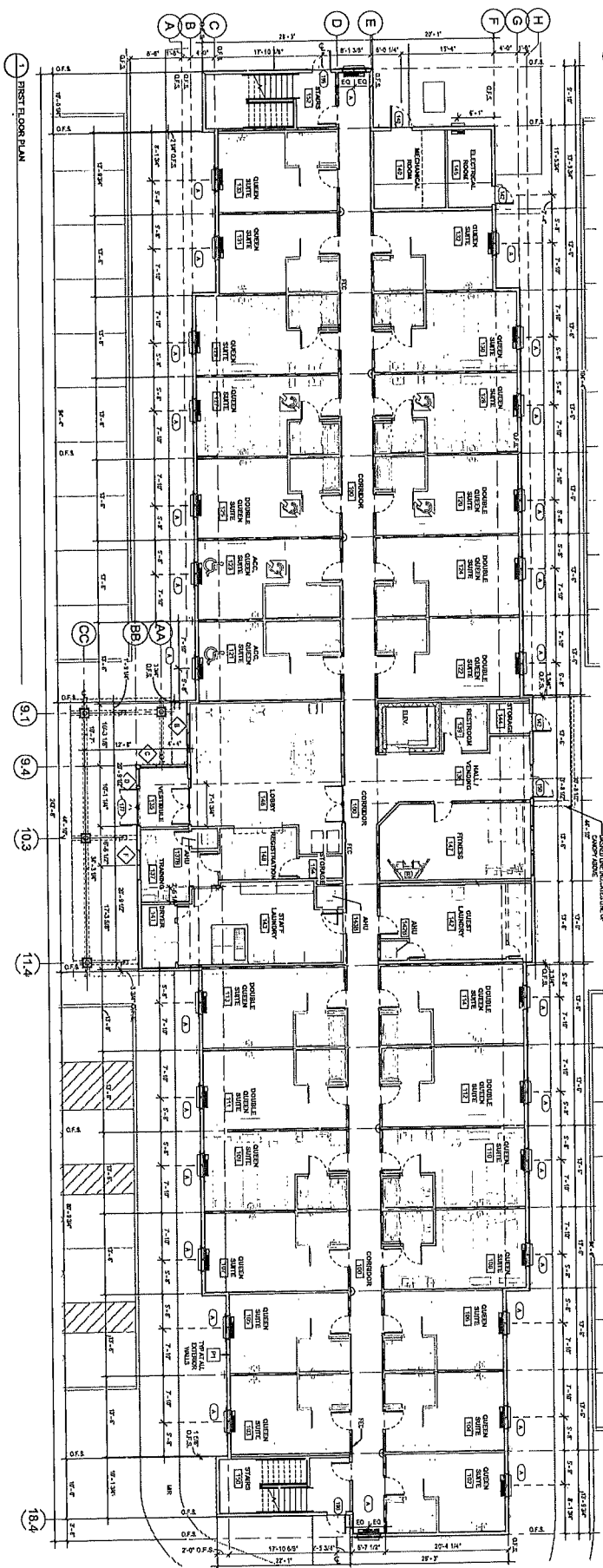
ISSUE DATE  
12.16.2024

Owner: ATHENA Hospitality Group  
Address: 4756 Houston Road  
Florence KY 41042

**CHAATRIK**  
ARCHITECTURE + URBAN DESIGN

Address: 6425 Gem Stone Drive  
Liberty Township OH 45044  
Phone: 513.274.2850  
Email: [design@chaatrik.com](mailto:design@chaatrik.com)  
Website: [www.chaatrik.com](http://www.chaatrik.com)

# FIRST AND SECOND FLOORS



**A6**

ISSUE DATE  
12.16.2024

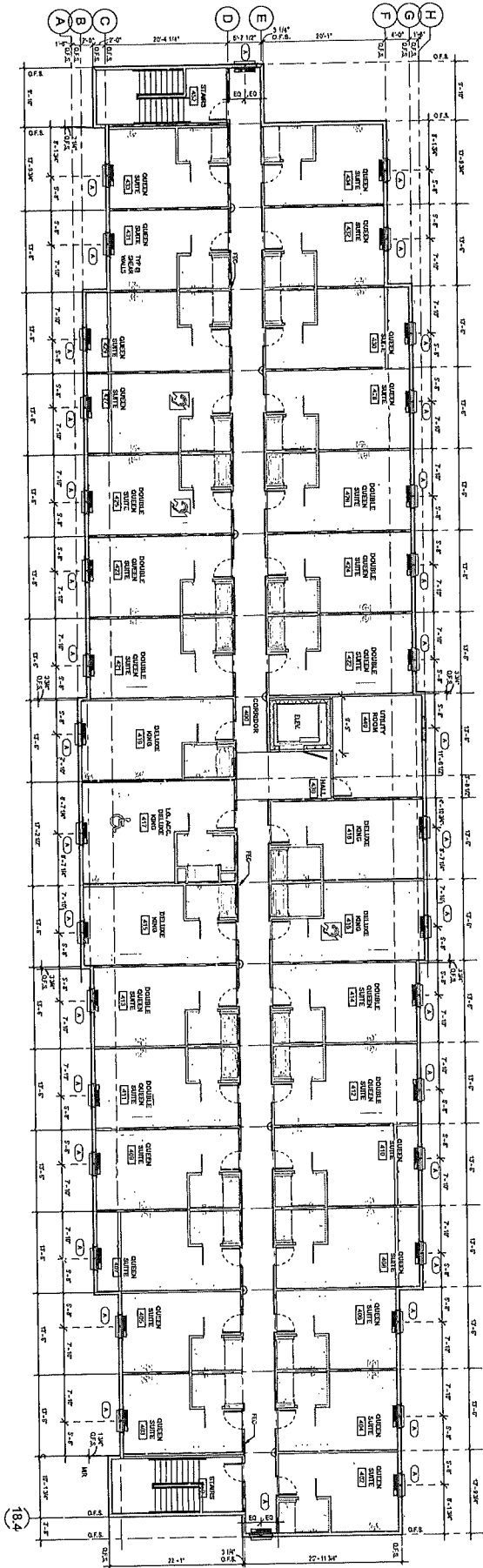
Owner: ATHENA Hospitality Group  
Address: 4756 Houston Road  
Florence KY 41042

1  
VE

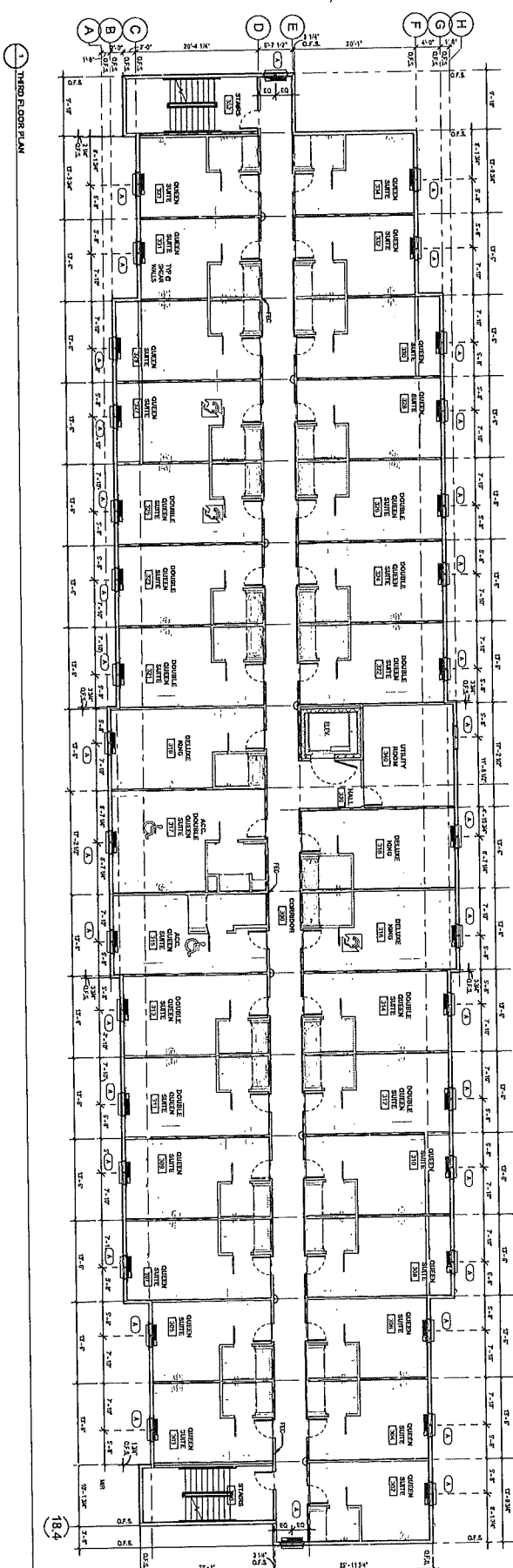
**CHAATRIK**  
ARCHITECTURE + URBAN DESIGN

Address: 6425 Gem Stone Drive  
Liberty Township OH 45044  
Phone: 513.274.2650  
Email: design@chaatrik.com  
Website: www.chaatrik.com

# THIRD AND FOURTH FLOORS



184



183

1 THIRD FLOOR PLAN

4 FOURTH FLOOR PLAN

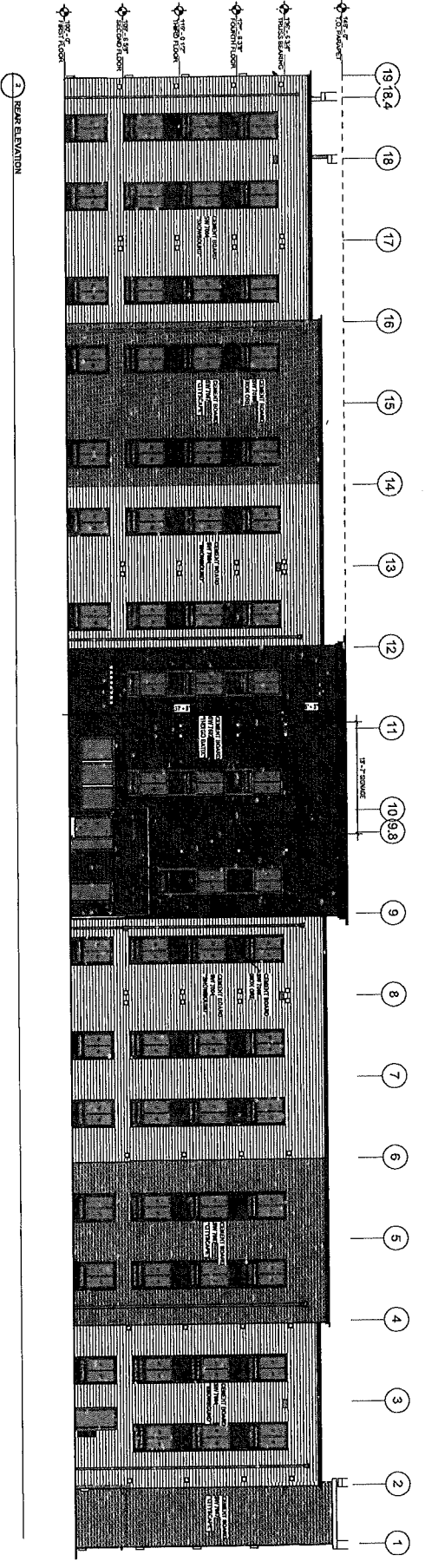
A7

ISSUE DATE  
12/16/2024

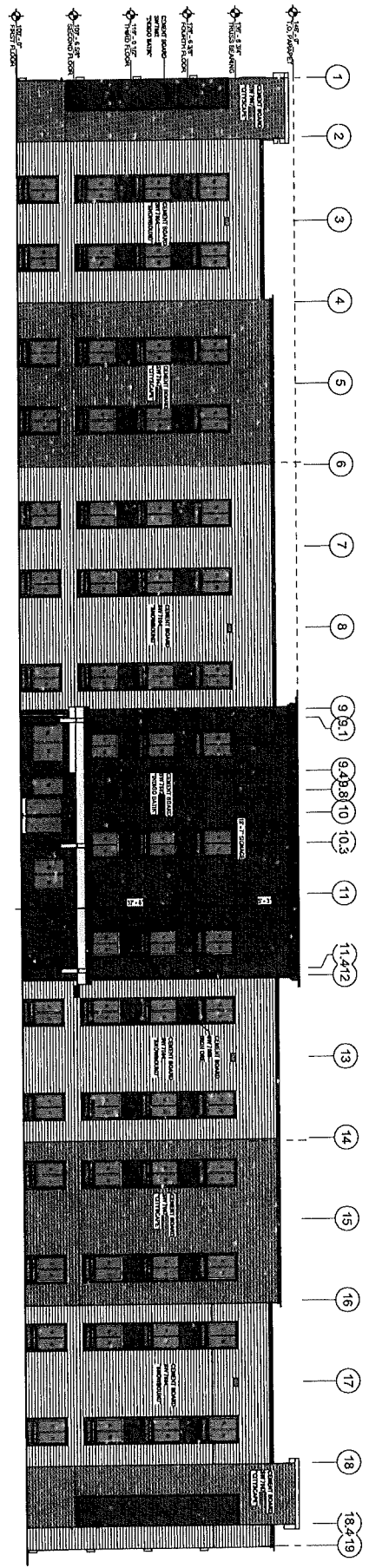
Owner: ATHENA Hospitality Group  
Address: 4756 Houston Road  
Florence KY 41042

**CHAATRIK**  
ARCHITECTURE + URBAN DESIGN

Address: 6425 Gem Stone Drive  
Liberty Township OH 45044  
Phone: 513.274.2550  
Email: design@chaatrik.com  
Website: www.chaatrik.com



2 REAR ELEVATION



1 FRONT ELEVATION

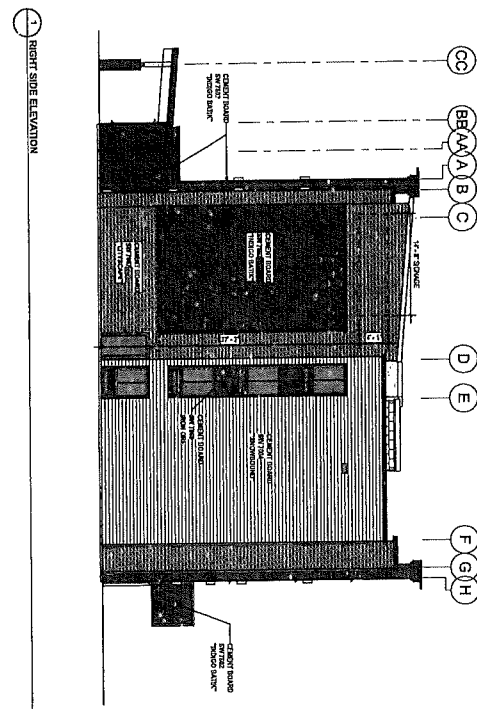
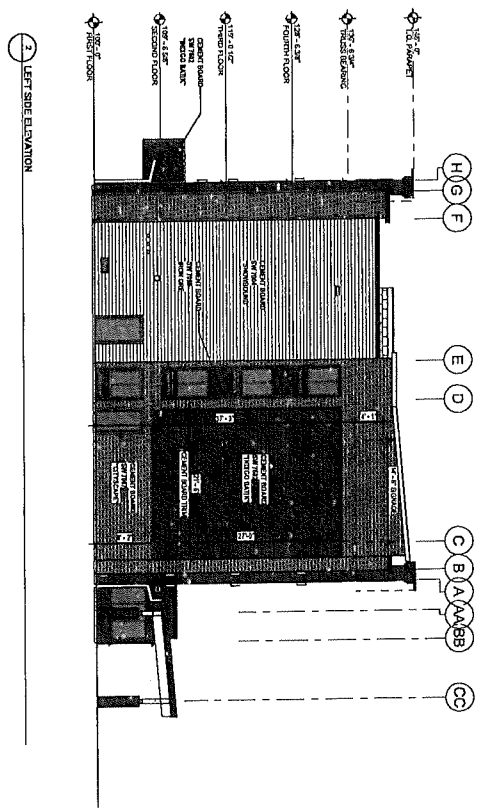
Address: 6425 Gem Stone Drive  
 Liberty Township OH 45044  
 Phone: 513.274.2550  
 Email: ds1gn@chaatrik.com  
 Website: www.chaatrik.com

**CHAATRIK**  
 ARCHITECTURE + URBAN DESIGN

Owner: ATHENA Hospitality Group  
 Address: 4755 Houston Road  
 Florence KY 41042

ISSUE DATE:  
 1.11.2024

**A8**





12. 1203 763 072.00-01-006.03  
Deed Book Page Number Group Number

13. Have you had a pre-application meeting with the BCPC staff:  Yes  No
14. Have you submitted a Concept Development Plan:  Yes  No


15. Have you met or discussed your proposed development with any of the following organizations/agencies (check all that apply):


- |  |   |
|--|---|
| <input type="checkbox"/> Boone County Building Department  | <input checked="" type="checkbox"/> Local Fire District                 |
| <input type="checkbox"/> Boone County Public Works Department  | <input checked="" type="checkbox"/> Local School District               |
| <input type="checkbox"/> Boone County Water District   | <input checked="" type="checkbox"/> Northern Kentucky Health Department |
| <input checked="" type="checkbox"/> Cincinnati Bell  | <input type="checkbox"/> Owen Cooperative Electric, Inc.                |
| <input checked="" type="checkbox"/> Cincinnati/Northern Kentucky International Airport (Kentucky Airport Zoning Commission for height restrictions near the airport) | <input type="checkbox"/> Sanitation District No. 1                      |
| <input checked="" type="checkbox"/> Duke Energy  | <input type="checkbox"/> USDA NRCS/Boone County Conservation District   |
| <input checked="" type="checkbox"/> Florence Public Services Department  | <input type="checkbox"/> Other: _____                                   |
| <input type="checkbox"/> Kentucky Division of Water  |   |
| <input type="checkbox"/> Kentucky Transportation Cabinet   |   |

16. Concept Development Plan Jurisdiction/Location (check all that apply):  
 Unincorporated Boone  Florence  Walton  Union

17. Waiver of 60 Day Time Requirement by Originator for Final Planning Commission Action:

In accordance with the provisions of KRS 100.211, the applicant(s) and property owner(s) or originator(s) hereby waive the 60 day time limit for the Boone County Planning Commission to take final action on my (our) Zoning Map Amendment/Concept Development Plan application. This time limit waiver is considered effective immediately upon receipt by the Boone County Planning Commission and expires on June 5th 2025

Property Owner's Signature: 

Applicant's Signature: 

## SECTION 1506 PLANNED DEVELOPMENT CRITERIA

- A. Concept Development Plan proposals in a Planned Development shall be primarily evaluated against the criteria listed below. The Concept Development Plan shall fulfill the following criteria unless a portion of the criteria do not apply or relate, in whole or part, to a specific proposal. The examples listed in this section are for illustrative purposes. Specific solutions used to fulfill these criteria are contingent upon the size, scale, site conditions, design, uses and impacts of a proposed development.
1. Mixed Use Development and Pedestrian Orientation: Planned Developments shall generally have a mixed use orientation (combination of differing types of residential, commercial, public or civic, and/or industrial uses) both within the development itself and relative to the relationship between the proposed planned development and adjacent sites. The additional intensity allowed in a Planned Development by SECTION 1501 shall only be permitted when a true mixed use and/or an amenity - oriented development with community and recreation facilities as described in this standard is provided.
  2. In general, Planned Developments shall have a pedestrian orientation, where it is possible to live, work, shop, and play in the same immediate vicinity without a required dependence on the automobile. This may be accomplished through the use of comprehensive pedestrian circulation networks including multipurpose paths and walks along main routes and open spaces such as stream corridors, between major destinations within the development and adjoining areas, secondary walk connections to the multi-purpose paths, the creation of a designed pedestrian environment including street trees in addition to other required landscaping, decorative street lights and other street furniture, and seating areas, and the use of integral curb walks where appropriate along streets. Disruptions in major paths due to street and drive intersections shall be minimal. Additionally in commercial areas, pedestrian orientation can be accomplished by placing buildings in close proximity to the street with parking areas to the side and rear of buildings, mixing uses within the same multi-story buildings, building entrances directly facing streets with reduced setbacks, architectural design which employs display windows, projecting signs, and awnings at street level, and designed outdoor seating and gathering spaces at the street level. Each development proposal must demonstrate in detail how the project will be made walkable throughout.
  3. Compatibility of Uses: Measures shall be taken to assure compatibility of land uses within a Planned Development itself and adjacent sites. Such measures may include the provisions of buffer zones, common open space areas and landscape features, transitional land uses, or a mixed-use development in which no specific type of land use is dominate. When applicable, the design methods recommended in the "Development Layout, Lot Sizes, and Setbacks" section of the Comprehensive Plan's Land Use Element shall be employed. Compatibility measures/mitigation measures shall exceed the usual minimum standards of these regulations when needed to address impacts of the proposed development.
  4. Open Space: Useable open space(s), in an amount over and above setback and buffer yard areas and open areas required by the underlying district, shall be provided. These spaces may be provided in the form of parks, plazas, arcades, commons, trails, sports courts or other athletic and recreational areas, outdoor areas for the display of sculptural elements, etc. Land reservations for community facilities may be considered in lieu of useable open space. The use of single loaded streets to provide multi-purpose paths, park areas, or to protect stream corridors, may be proposed for this purpose. Open Space areas are encouraged to have street frontage and visibility. Any site proposed to be publicly dedicated or donated for park or open space purposes shall comply with the appropriate legislative body's requirements for acceptance of such dedications or donations.
  5. Multi-Modal Transportation System: Planned Developments shall incorporate multi-modal transportation elements through the development, depending on the foreseeable needs of future residents and users of the site, and the relationship of the project site to the community at large. Such multi-modal elements may include provisions for mass transit stops or stations, car pooling lots, pedestrian and bicycle paths and lanes, bicycle parking areas, etc. Multi-modal facilities are encouraged to be combined with the pedestrian systems and open spaces described in Sections 1 and 4. Multi-modal facilities should connect to existing and future facilities that lie outside of the site.
  6. Preservation of Existing Site Features: Existing topography, significant tree cover, tree lines along property lines, cemeteries, and water courses and water bodies shall be largely preserved and incorporated into the project

design, where appropriate and consistent with the remainder of this article. The retention of such features may also fulfill portions of the requirements in Section 4 "Open Space" and Section 7 "Landscaping."

7. Landscaping: Substantial landscaping shall be provided in a Planned Development with emphasis given to street scape areas, buffer zones, and the provision of significant landscaping (in terms of size of landscape areas, and quantity and quality of landscape materials) within the developed portions of the site. The use of landscape design guidelines is required for multi-phased projects. The retention of existing healthy, substantial trees should occur wherever possible. Properly designed street tree plantings may be permitted to fulfill some landscaping requirements as part of an overall amenity package.
8. Architecture: Sites which are subject to architectural requirements through adopted overlay districts or land use studies shall follow said requirements. For all other sites, a consistent architectural theme shall be provided in planned developments. The theme shall largely use traditional, regionally influenced architectural forms and elements and shall allow variations within it. Traditional styles such as Georgian, Federal, I-House, Cape Cod, Craftsman, Tudor, Queen Anne, Italianate, early 20th century commercial structures, and local farm structures may be used as models. Contemporary or transitional styles of comparable quality may also be considered. The architectural theme shall also relate to existing structures on the project site and adjacent sites, especially if such existing structures are historic.
9. For attached or multi-family residential developments and commercial or office developments, the predominant building materials shall have a solid appearance, such as could be achieved with brick, stone, and architectural grade cast concrete products designed to replicate natural materials. Roof designs shall have a finished appearance through the use of three dimensional pitched roof forms with architectural grade roofing and/or the use of defined parapets with cornice lines. Long building facades and roof planes shall be interrupted through the use of three dimensional jogs in the building footprint and secondary roof forms such as hips, dormers, and gables. Such buildings shall include architectural detailing for cosmetic enhancement, largely use natural colors, and use a consistent design treatment on all facades. The use of architectural guidelines or building prototypes is required for all multi-phased projects. Developments should be mixed-use in character with multi-level buildings where commercial services are proposed. Walkability must be planned for when locating commercial and residential uses in proximity to each other. Office and residential uses are strongly advocated above commercial uses in business districts to decrease dependence on the automobile.
10. Historic and Prehistoric Features: Historic and prehistoric features on the project site shall be retained, utilized, and incorporated into the overall project design if physically and economically feasible.
11. Signage: A consistent signage theme shall be provided within a Planned Development. Building mounted signs shall be the predominate signage on the project site. Freestanding signs shall be monument style and of a limited size and height. Signage shall visually correlate to the planned architectural theme by the use of consistent design details, materials, and colors. The use of signage design guidelines is required for multi-phased projects.
12. Transportation Connections and Entry Points: The provision of transportation connections (street connections, pedestrian paths, multi-purpose trails, sidewalks, and bicycle facilities) shall be provided in all planned development unless physically unfeasible or unsafe. This shall include connections to adjoining properties and developments, and inter-connectivity within the development itself, and contain minimal use of cul-de-sacs or other dead-end types of streets only when necessary. Transportation connections shall account for the County's adopted Transportation Plan and any adopted bikeway and/or pedestrian plans. In addition, the various entry points (streets, paths, etc.) into a Planned Development shall be marked or otherwise defined through the use of landscaping, low-key signage on retaining walls, architectural or sculptural elements, archways, markers, etc. Any structures used to demarcate entry points shall visually correlate to the planned architectural theme by the use of consistent design details, materials, and colors.
13. Conformance with Comprehensive Plan: All Planned Developments shall conform to the provisions of the adopted Comprehensive Plan and take into account the limitations of existing or planned infrastructure.
14. Further, Concept Development Plan proposals within areas that are subject to a specific land use or corridor study shall be evaluated against the criteria or requirements of such study as well as the criteria in this section.
15. A Planned Development and its uses, buildings or structures shall be minimally subject to the supplemental performance and development standards of this order, unless superseded by any special requirements, conditions, variances or other particulars imposed by the Planning Commission during the concept or preliminary

application and hearing phases described in this article. Such special conditions may include provisions governing, common open space, lands or facilities, disposition of open land, infrastructure provisions including any physical design and/or any other requirement found to be necessary, appropriate or desirable for the purposes of this district.

16. Such conditions shall be made a part of the terms under which the development is approved in accordance with ARTICLE 3. Any violation of such conditions shall be deemed a violation of these regulations.

Effective on: 12/20/2022

8

## Lauren Elliott

---

**From:** Todd Morgan <todd.morgan@florence-ky.gov>  
**Sent:** Thursday, February 20, 2025 11:25 AM  
**To:** Lauren Elliott  
**Cc:** Justin Finke  
**Subject:** RE: 56-58 Cavalier - Zoning Map Amendment

### EXTERNAL MESSAGE

Lauren,

Justin and I have the following comments regarding the application in terms of the Planned Development Standards:

#### Architecture

1. The architecture planned development standard requires commercial developments to be constructed predominately with brick, stone, or architectural grade cast concrete products designed to replicate natural materials. The proposed hotel is constructed predominately with colored hard board siding.
2. The building lacks architectural detailing. Equal architectural design treatment is required on all building facades.
3. The final building colors need to be analyzed. The PD zone requires commercial buildings to be constructed with natural colors wherever possible. It's recommended that building areas upgraded with masonry be left unpainted to eliminate maintenance issues.
4. Are rooftop mechanical units proposed? If so, they shouldn't be visible from public view.
5. The sides and rear of the dumpster enclosure need to be constructed with masonry materials, which match the building.

#### Compatibility of Uses

1. The proposed dumpster location could impact ingress and egress to the Huff Realty building. We suggest the dumpster be relocated inside the hotel parking lot. Two parking spaces could be created where the dumpster is currently located if those parking spaces are needed.
2. Are light poles proposed in the parking lot? If so, how tall will they be? Will any pole fixtures or wall packs be oriented towards the Interstate?

#### Open Space

1. Some type of open space feature is recommended. This could be a small gazebo, trellis, or seating area incorporated into the rear buffer yard.

#### Landscaping

1. The submitted plans indicates that a 6' tall screen fence is proposed in the rear buffer. Can the limits of this fence be defined? We question if this fence is necessary because the adjoining properties contain commercial uses.
2. The planting of trees near utility lines will need to be analyzed in more detail when a Major Site Plan application is submitted for review.

## Signage

1. The City would like the applicant to submit their sign package so it can be evaluated. There are few issues that need to be addressed:
  - a. There is a Special Sign District for the subdivision and only one monument sign is permitted per lot. Was the Huff Realty monument sign approved as the monument sign for this lot or as a large directional sign? A modification to Special Sign District may be necessary depending on how the sign was approved.
  - b. The Special Sign District text indicates that monument signs shall not exceed 36 square feet in area. An amendment to the Special Sign District would be needed if the proposed monument sign is larger than 36 square feet.
  - c. Is Huff Realty okay with their sign being relocated? Will the relocated sign be placed in a sign easement?

Let me know if you have any questions.

Sincerely,

Todd K. Morgan, AICP  
Director of Community Development  
City of Florence  
(859) 647-8147

**From:** Lauren Elliott <lelliott@boonecountyky.org>  
**Sent:** Monday, February 10, 2025 11:48 AM  
**To:** Joshua Hunt <Joshua.Hunt@Florence-KY.gov>; Todd Morgan <todd.morgan@florence-ky.gov>; Justin Finke <Justin.Finke@Florence-KY.gov>; Randy Childress <Randy.Childress@Florence-KY.gov>; Tom Gagnon <Tom.Gagnon@Florence-KY.gov>  
**Subject:** 56-58 Cavalier - Zoning Map Amendment

Hi all,

We are in receipt of a Zoning Map Amendment application for the subject site, to allow for the development of a Woodspring Suites. The submitted concept drawing has been attached.

Please review and let me know if you have any revision comments by Wednesday, February 26th.

If you have no comments, please let me know as well.

**Lauren M. Elliott**  
Planner, Boone County Planning Commission  
[lelliott@boonecountyky.org](mailto:lelliott@boonecountyky.org)  
859-334-2196  
859-334-2264 (fax)

## Lauren Elliott

---

**From:** Todd Morgan <todd.morgan@florence-ky.gov>  
**Sent:** Thursday, February 20, 2025 11:26 AM  
**To:** Lauren Elliott  
**Subject:** FW: 56-58 Cavalier - Zoning Map Amendment  
**Attachments:** Woodspring Suites Rezoning and Concept Plan Submittal.pdf

### EXTERNAL MESSAGE

**From:** Randy Childress <Randy.Childress@Florence-KY.gov>  
**Sent:** Thursday, February 13, 2025 9:49 AM  
**To:** Todd Morgan <todd.morgan@florence-ky.gov>  
**Subject:** FW: 56-58 Cavalier - Zoning Map Amendment

No comments from Fire/EMS

**From:** Lauren Elliott <[lelliott@boonecountyky.org](mailto:lelliott@boonecountyky.org)>  
**Sent:** Monday, February 10, 2025 11:48 AM  
**To:** Joshua Hunt <[Joshua.Hunt@Florence-KY.gov](mailto:Joshua.Hunt@Florence-KY.gov)>; Todd Morgan <[todd.morgan@florence-ky.gov](mailto:todd.morgan@florence-ky.gov)>; Justin Finke <[Justin.Finke@Florence-KY.gov](mailto:Justin.Finke@Florence-KY.gov)>; Randy Childress <[Randy.Childress@Florence-KY.gov](mailto:Randy.Childress@Florence-KY.gov)>; Tom Gagnon <[Tom.Gagnon@Florence-KY.gov](mailto:Tom.Gagnon@Florence-KY.gov)>  
**Subject:** 56-58 Cavalier - Zoning Map Amendment

Hi all,

We are in receipt of a Zoning Map Amendment application for the subject site, to allow for the development of a Woodspring Suites. The submitted concept drawing has been attached.

Please review and let me know if you have any revision comments by Wednesday, February 26th.

If you have no comments, please let me know as well.

**Lauren M. Elliott**  
Planner, Boone County Planning Commission  
[lelliott@boonecountyky.org](mailto:lelliott@boonecountyky.org)  
859-334-2196  
859-334-2264 (fax)

**EXHIBIT**

**“B”**

**ZONE CHANGE/CONCEPT PLAN COMMITTEE REPORT**

**TO:** Boone County Planning Commission

**FROM:** Janet Kegley, Chair

**DATE:** April 2, 2025

**RE:** Request of Arnold Consulting Engineering Services Inc. (applicant) for Shiv Brahma Laxmi LLC (owner) for a Zoning Map Amendment/Change of Concept Development Plan from Suburban Residential Two/Planned Development (SR-2/PD) and Office Two/Planned Development (O-2/PD) to Office Two/Planned Development (O-2/PD) for an approximate 2.06 acre area located at 56-58 Cavalier Boulevard, Florence, Kentucky. The request is for a zone change/change of concept development plan to allow for the construction of a 50,645 square foot, four story, 122 room hotel.

**APPROVAL**

## REMARKS:

1. We, the Committee Members were present at the Committee Meeting and voted on the above request or else were absent from voting. Further, based upon the vote, the Committee directs the Staff to draft the findings of fact and conditions, if deemed necessary, to complete the Committee Report.
2. We, the Committee, recommend approval of the above referenced Zoning Map Amendment based on the following findings of fact:

## FINDINGS OF FACT (Zoning Map Amendment):

1. The proposed zoning map amendment from SR-2/PD and O-2/PD to O-2/PD is consistent with the 2040 Future Land Use Map of the comprehensive plan, Our Boone County Plan 2040 which designates the site for Commercial uses.  
  
Commercial uses are described as "retail, corporate and professional office, interchange commercial, indoor commercial recreation, restaurants, services, etc." The Concept Development Plan proposes an extended stay hotel which is consistent with that definition.
2. The submitted building design generally meets the requirements of the Planned Development Standards in Section 1506 of the Boone County Zoning Regulations.
3. The proposed hotel/motel use is appropriate because it is consistent with the underlying zoning district, as well as with the uses of the surrounding properties.
4. The waiver of the 80-foot Buffer Yard D requirement is appropriate because while the properties adjoining the site to the North and West have an underlying zoning district of SR-2, those properties are not used for Residential purposes.
5. The following conditions are necessary to achieve consistency with the Our Boone

County Plan 2040 and to mitigate any foreseeable community impacts that may be created by the development. The property owner has signed a letter demonstrating agreement with these conditions.

**CONDITIONS:**

1. Freestanding signage on the property shall be limited to the existing monument sign belonging to the adjacent property to the North, which shall be relocated to the East side of the shared access driveway.

**ZONE CHANGE/CONCEPT PLAN COMMITTEE VOTE**

TO: Boone County Planning Commission

FROM: Janet Kegley, Chairwoman


DATE: March 19, 2025

**REMARKS:**


We, the Committee Members were present at the Committee Meeting and voted on the above request or else were absent from voting. Further, based upon the vote, the Committee directs the Staff to draft the findings of fact and conditions if deemed necessary in order to complete the Committee Report.

**ZONING MAP AMENDMENT, Janet Kegley, Chairwoman, Lauren Elliott, Staff**


2. Request of **Arnold Consulting Engineering Services Inc. (applicant)** for **Shiv Brahma Laxmi LLC (owner)** for a Zoning Map Amendment/Change of Concept Development Plan from Suburban Residential Two/Planned Development (SR-2/PD) and Office Two/Planned Development (O-2/PD) to Office Two/Planned Development (O-2/PD) for an approximate 2.06 acre area located at 56-58 Cavalier Boulevard, Florence, Kentucky. The request is for a zone change/change of concept development plan to allow for the construction of a 50,645 square foot, four story, 122 room hotel.

  
\_\_\_\_\_  
**Janet Kegley (Chairwoman)**  
For Project  Absent \_\_\_\_\_  
Against Project \_\_\_\_\_  
Abstain \_\_\_\_\_ Deferred \_\_\_\_\_

\_\_\_\_\_  
**Corrin Gulick**  
For Project \_\_\_\_\_ Absent \_\_\_\_\_  
Against Project \_\_\_\_\_  
Abstain \_\_\_\_\_ Deferred \_\_\_\_\_

  
\_\_\_\_\_  
**Rick Lunnemann**  
For Project  Absent \_\_\_\_\_  
Against Project \_\_\_\_\_  
Abstain \_\_\_\_\_ Deferred \_\_\_\_\_

\_\_\_\_\_  
**Kathy Clark (Alternate)**  
For Project \_\_\_\_\_ Absent \_\_\_\_\_  
Against Project \_\_\_\_\_  
Abstain \_\_\_\_\_ Deferred \_\_\_\_\_

  
\_\_\_\_\_  
**Steve Harper**  
For Project  Absent \_\_\_\_\_  
Against Project \_\_\_\_\_  
Abstain \_\_\_\_\_ Deferred \_\_\_\_\_

\_\_\_\_\_  
**Steve Turner (Alternate)**  
For Project \_\_\_\_\_ Absent \_\_\_\_\_  
Against Project \_\_\_\_\_  
Abstain \_\_\_\_\_ Deferred \_\_\_\_\_

\_\_\_\_\_  
**David Hincks**  
For Project \_\_\_\_\_ Absent \_\_\_\_\_  
Against Project \_\_\_\_\_  
Abstain \_\_\_\_\_ Deferred \_\_\_\_\_

\_\_\_\_\_  
**Jackie Steele (Alternate)**  
For Project \_\_\_\_\_ Absent \_\_\_\_\_  
Against Project \_\_\_\_\_  
Abstain \_\_\_\_\_

**TOTAL:** \_\_\_\_\_ DEFERRED \_\_\_\_\_ FOR PROJECT \_\_\_\_\_ ABSENT \_\_\_\_\_  
\_\_\_\_\_ AGAINST PROJECT \_\_\_\_\_ ABSTAIN \_\_\_\_\_

**COMMISSION MEMBERS PRESENT:**

Mr. Randy Bessler  
Mrs. Kathy Clark  
Ms. Corrin Gulick, Vice Chairwoman  
Mr. Steve Harper, Temporary Presiding Officer  
Mr. David Hincks  
Mrs. Janet Kegley  
Mr. Rick Lunnemann  
Mr. Charlie Rolfsen, Chairman  
Mr. Bob Schwenke  
Mrs. Jackie Steele, Secretary/Treasurer  
Mr. Tom Szurlinski  
Mr. Steve Turner

**COMMISSION MEMBERS NOT PRESENT:**

Mrs. Pamela Goetting  
Mr. Eric Richardson  
Mr. Kenny Vaught

**LEGAL COUNSEL PRESENT:**

Mr. Dale Wilson

**STAFF MEMBERS PRESENT:**

Mr. Kevin P. Costello, AICP, Executive Director  
Mr. Michael D. Schwartz, Director, Zoning Services  
Mr. Steve Lilly, PLS, GISP, Planner  
Ms. Lauren Elliott, Planner

Chairman Rolfsen introduced the second item on the Agenda at 8:38 p.m.

**ZONING MAP AMENDMENT, Janet Kegley, Chairwoman, Lauren Elliott, Staff**

2. Request of **Arnold Consulting Engineering Services Inc. (applicant)** for **Shiv Brahma Laxmi LLC (owner)** for a Zoning Map Amendment/Change of Concept Development Plan from Suburban Residential Two/Planned Development (SR-2/PD) and Office Two/Planned Development (O-2/PD) to Office Two/Planned Development (O-2/PD) for an approximate 2.06 acre area located at 56-58 Cavalier Boulevard, Florence, Kentucky. The request is for a zone change/change of concept development plan to allow for the construction of a 50,645 square foot, four story, 122 room hotel.

Staff member, Lauren Elliott, referred to her PowerPoint presentation (see Staff Report). The 2.06 acre site has 330 feet of road frontage along Cavalier Boulevard. The full history of the site is on Page 1 of the Staff Report. The parcel was created in 2013 when it was split from the Huff Realty property. It is currently a vacant parcel. The parcel is split zoned SR-2/PD and O-2/PD. Relevant sections of the Zoning Regulations that are applicable are included in the Staff Report. Ms. Elliott described the surrounding zoning and land uses. The subdivision has several hotels that already exist near the site. The Future Land Use map designates the site for Commercial (C) use. Pages 3-4 of the Staff Report include references to the 2040 Comprehensive Plan. Ms. Elliott showed photographs of the site and surrounding properties. A Huff Realty monument sign exists on the property. The submitted Concept Development Plan shows a 122 rooms with a building height of 46 feet and 125 parking spaces. Access to the site is from an existing curb cut along Cavalier Boulevard. The applicant is utilizing the Planned Development (PD) to allow a hotel in the O-2 underlying zone as well as a waiver to reduce the 80 foot Buffer Yard D requirement along the north and west property lines to a minimum 10 foot buffer with a 6 foot tall fence. Ms. Elliott showed building elevations – colors and materials. The Staff Comments on the project are listed on Page 5 of the Staff Report. It includes concerns about open space, building architecture and signage. Comments regarding the project from the City of Florence are noted on Page 5 of the Staff Report.

Chairman Rolfsen asked if the applicant was present and wanted to proceed with their presentation?

Mr. Daniel Whitley, Arnold Consulting Engineering, Inc., stated that he will provide an open space plan. Is there a minimum amount required? Mr. Schwartz replied no. He will also revise the building elevations to respond to the Planning Commission's and City's concerns prior to the Committee Meeting. The existing Huff monument sign will be relocated to the other side of the driveway due to a new sidewalk. The proposed hotel will only have building mounted signage.

Chairman Rolfsen asked what is the hotel name and if anyone in the audience would like to speak in favor or against the request or had any questions?

Mr. Whitley replied that it is a Choice Hotel, an extended stay hotel. It is pet friendly. The building material will be changed. The version shown has a lot of EIFS. It needs more variety and brick.


Seeing no one else, Chairman Rolfsen asked if the Commissioners had any questions or comments?

Mr. Lunnemann asked what Choice Hotel sub-brand is it? Mr. Desh Patel, owner replied that it would be a Woodspring.

**Seeing no further questions or comments, Chairman Rolfsen announced that the Committee Meeting for this item will be on March 19, 2025 at 5:00 P.M. This item will be on**


the Agenda for the Business Meeting on April 2, 2025 at 7:00 p.m. in the Fiscal Courtroom.  
Chairman Rolfsen closed the Public Hearing at 8:50 p.m.

APPROVED:



Charlie Rolfsen  
Chairman

Attest:



Kevin P. Costello, AICP  
Executive Director

**COMMISSION MEMBERS PRESENT:**

Mr. Randy Bessler  
Mrs. Kathy Clark  
Ms. Corrin Gulick, Vice Chairwoman  
Mr. Steve Harper, Temporary Presiding Officer  
Mr. David Hincks  
Mrs. Janet Kegley  
Mr. Rick Lunnemann  
Mr. Charlie Rolfsen, Chairman  
Mr. Bob Schwenke  
Mrs. Jackie Steele, Secretary/Treasurer  
Mr. Tom Szurlinski  
Mr. Steve Turner

**COMMISSION MEMBERS NOT PRESENT:**

Mrs. Pamela Goetting  
Mr. Eric Richardson  
Mr. Kenny Vaught

**LEGAL COUNSEL PRESENT:**

Mr. Dale Wilson

**STAFF MEMBERS PRESENT:**

Mr. Kevin P. Costello, AICP, Executive Director  
Mr. Michael D. Schwartz, Director, Zoning Services  
Mr. Steve Lilly, PLS, GISP, Planner  
Ms. Lauren Elliott, Planner

Chairman Rolfsen introduced the second item on the Agenda at 8:38 p.m.

**ZONING MAP AMENDMENT, Janet Kegley, Chairwoman, Lauren Elliott, Staff**

2. Request of **Arnold Consulting Engineering Services Inc. (applicant)** for **Shiv Brahma Laxmi LLC (owner)** for a Zoning Map Amendment/Change of Concept Development Plan from Suburban Residential Two/Planned Development (SR-2/PD) and Office Two/Planned Development (O-2/PD) to Office Two/Planned Development (O-2/PD) for an approximate 2.06 acre area located at 56-58 Cavalier Boulevard, Florence, Kentucky. The request is for a zone change/change of concept development plan to allow for the construction of a 50,645 square foot, four story, 122 room hotel.

Staff member, Lauren Elliott, referred to her PowerPoint presentation (see Staff Report). The 2.06 acre site has 330 feet of road frontage along Cavalier Boulevard. The full history of the site is on Page 1 of the Staff Report. The parcel was created in 2013 when it was split from the Huff Realty property. It is currently a vacant parcel. The parcel is split zoned SR-2/PD and O-2/PD. Relevant sections of the Zoning Regulations that are applicable are included in the Staff Report. Ms. Elliott described the surrounding zoning and land uses. The subdivision has several hotels that already exist near the site. The Future Land Use map designates the site for Commercial (C) use. Pages 3-4 of the Staff Report include references to the 2040 Comprehensive Plan. Ms. Elliott showed photographs of the site and surrounding properties. A Huff Realty monument sign exists on the property. The submitted Concept Development Plan shows a 122 rooms with a building height of 46 feet and 125 parking spaces. Access to the site is from an existing curb cut along Cavalier Boulevard. The applicant is utilizing the Planned Development (PD) to allow a hotel in the O-2 underlying zone as well as a waiver to reduce the 80 foot Buffer Yard D requirement along the north and west property lines to a minimum 10 foot buffer with a 6 foot tall fence. Ms. Elliott showed building elevations – colors and materials. The Staff Comments on the project are listed on Page 5 of the Staff Report. It includes concerns about open space, building architecture and signage. Comments regarding the project from the City of Florence are noted on Page 5 of the Staff Report.

Chairman Rolfsen asked if the applicant was present and wanted to proceed with their presentation?

Mr. Daniel Whitley, Arnold Consulting Engineering, Inc., stated that he will provide an open space plan. Is there a minimum amount required? Mr. Schwartz replied no. He will also revise the building elevations to respond to the Planning Commission's and City's concerns prior to the Committee Meeting. The existing Huff monument sign will be relocated to the other side of the driveway due to a new sidewalk. The proposed hotel will only have building mounted signage.

Chairman Rolfsen asked what is the hotel name and if anyone in the audience would like to speak in favor or against the request or had any questions?

Mr. Whitley replied that it is a Choice Hotel, an extended stay hotel. It is pet friendly. The building material will be changed. The version shown has a lot of EIFS. It needs more variety and brick.


Seeing no one else, Chairman Rolfsen asked if the Commissioners had any questions or comments?

Mr. Lunnemann asked what Choice Hotel sub-brand is it? Mr. Desh Patel, owner replied that it would be a Woodspring.

**Seeing no further questions or comments, Chairman Rolfsen announced that the Committee Meeting for this item will be on March 19, 2025 at 5:00 P.M. This item will be on**

the Agenda for the Business Meeting on April 2, 2025 at 7:00 p.m. in the Fiscal Courtroom.  
Chairman Rolfsen closed the Public Hearing at 8:50 p.m.

APPROVED:



---

Charlie Rolfsen  
Chairman

Attest:



---

Kevin P. Costello, AICP  
Executive Director

**BOONE COUNTY PLANNING COMMISSION  
BOONE COUNTY FISCAL COURTROOM  
BURLINGTON, KENTUCKY  
BUSINESS MEETING  
APRIL 2, 2025  
7:00 P.M.**

---

Chairman Rolfsen opened the Business Meeting at 7:00 p.m. and welcomed the audience to the Planning Commission's April 2, 2025 Business Meeting. Chairman Rolfsen then invited everyone to join him in reciting the Pledge of Allegiance.

**COMMISSION MEMBERS PRESENT:**

Mr. Randy Bessler  
Mrs. Kathy Clark  
Mrs. Pamela Goetting  
Ms. Corrin Gulick, Vice Chairwoman  
Mr. Steve Harper, Temporary Presiding Officer  
Mr. David Hincks  
Mrs. Janet Kegley  
Mr. Rick Lunnemann  
Mr. Eric Richardson  
Mr. Charlie Rolfsen, Chairman  
Mr. Bob Schwenke  
Mrs. Jackie Steele, Secretary/Treasurer  
Mr. Tom Szurlinski

**COMMISSION MEMBERS NOT PRESENT:**

Mr. Steve Turner  
Mr. Kenny Vaught

**LEGAL COUNSEL PRESENT:**

Mr. Dale Wilson

**STAFF MEMBERS PRESENT:**

Mr. Kevin P. Costello, AICP, Executive Director  
Mr. Michael Schwartz, Director, Zoning Services  
Mr. Steve Lilly, GISP, Planner  
Ms. Lauren Elliott, Planner

**APPROVAL OF THE MINUTES:**

Chairman Rolfsen stated that the Commissioners received copies of the Minutes from the March 19, 2025 Business Meeting. He asked if there were any comments or corrections?

**Mr. Hincks moved to approve the Minutes as presented. Mr. Richardson seconded the motion and it carried unanimously.**

**BILLS:**

Mr. Kevin P. Costello, AICP, Executive Director, advised the Commissioners of the **Bills to be Paid**, which included a list of **Expenses** and **Salaries and Benefits** for a time period between March 6, 2025 and April 2, 2025.

**EXPENSES:**

Attorney Fees	5,022.00
Consultant/Profess Svcs Fees	807.50
Filing Fees (CLURS)	750.00
GIS Operations	39.21
Legal Ads/Recruitment	243.56
Miscellaneous Expense	193.50
Office & Board Meeting Supplies	2,465.40
Office Equipment / Expense	331.48
Postage Expense	502.25
Professional Development	<u>55.00</u>

**TOTAL: \$ 10,409.90**

**SALARIES AND BENEFITS:**

FICA-BCPC Portion	\$ 7,007.97
Health/Dental/Life/LTD	17,669.15
Retirement – BCPC Portion	18,726.86
Salaries – Staff Expenses	96,664.37
Salaries – BCPC & BOA	<u>1,280.00</u>

**TOTAL: \$ 141,348.35**

**GRAND TOTAL: \$ 151,758.25**

**Ms. Gulick moved that the bills (expenses and salaries and benefits) be approved and paid as presented and indicated approval of those items, which have been previously paid. Mrs. Goetting seconded the motion and it carried unanimously.**

**ACTION ON PLAN REVIEWS:**

**ZONING MAP AMENDMENT/VARIANCE, Corrin Gulick, Chairwoman, Steve Lilly, Staff**

1. Request of **Richwood Development LLC (applicant)** for **Richwood Pointe LLC (owner)** for a Zoning Map Amendment from Employment Planned Development (EPD) to Commercial Services (C-3) and a Variance increasing the maximum building height from fifty (50) feet to seventy (70) feet for an approximate 20 acre area located along the northeast side of Paddock Drive, between Richwood Road and Stirrup Lane, approximately 1,100 feet northwest of Richwood Road, and along the northwest side of Frogtown Connector Road, approximately 1,100 feet north of Richwood Road, Boone County, Kentucky, having a Parcel Identification Number (PIDN) of 075.00-00-102.10. The request is for: (1) a Zoning Map Amendment to allow the development of a 99,500 square foot, five story, 125 room hotel and a future development area; and (2) a Variance increasing the maximum height of the proposed hotel from fifty (50) feet to seventy (70) feet.

Staff Member, Steve Lilly read the Committee Report, which recommended approval of the Zoning Map Amendment and Variance based upon Findings of Facts and Conditions. The Condition Letter has been signed by the applicant and property owner and submitted to the Planning Commission.

Chairman Rolfsen asked if there was anyone in the audience who wanted to speak in favor or against the request?

Mr. Brock Mackay was recognized in the event that the Board had any questions about the project.

Seeing no further comment, **Ms. Gulick moved, by Resolution to the Boone County Fiscal Court to recommend approval of the Zoning Map Amendment and Variance based on the Committee Report, Findings of Fact and Conditions. Mr. Harper seconded the motion.**

Mr. Hincks stated that he missed the Committee meeting but he commended Mr. Mackay's presentation made at the Public Hearing. It is a sensitive area and Mr. Mackay handled it well.

Mr. Szurlinski appreciated the work of the Zone Change Committee. He expressed a concern about the height of the building and its effect on the adjacent properties. It will be the first 5 story building in the area. It is too high for the area.

Chairman Rolfsen asked Mr. Mackay to explain the submitted viewshed analysis. Will people on the 5<sup>th</sup> floor of the hotel affect the neighbors next door?

Mr. Mackay replied that the existing berm is one of the best he has seen. It was established a long time ago. The buffer ranges from 80 to 150 feet. The elevation of the site is quite a bit lower than the neighborhood. The other hotels are already on a hill. The existing hotels were not conditioned to be a certain height. The height was based on the current zoning requirements. The taller the building, the better it looks from an aesthetic standpoint.

Dr. Clark asked how much higher is the proposed building when compared with others in the area? Mr. Mackay replied that his site is 15 feet lower. The proposed building may sit up about a half of a story taller if a 3 story hotel was built on the hill. The whole building will not be at a

level of 70 feet, just a portion of it.

Mr. Harper stated that the Walton Fire Department expressed no hesitation about the project as it has a ladder truck. The 100 foot separation from the adjoining property makes the product more desirable. In the previous application for the site, apartments were proposed and the neighbors preferred retail like the original plan. This time no one is here to complain about it. Presumably, they are satisfied. The proposed project doesn't impact Clay Drive.

Ms. Gulick noted that the previously approved plan had retail that is a higher traffic generator. Hotels are a lower traffic generator even with the 5 stories. Chairman Rolfsen stated that the original plan showed a grocery store like Kroger. That would be a tremendous traffic generator.

**Chairman Rolfsen asked for a vote on the motion originally made by Ms. Gulick and seconded by Mr. Harper. The motion passed by a vote of 12-1 with only Mr. Szurlinski voting no.**

**ZONING MAP AMENDMENT, Janet Kegley, Chairwoman, Lauren Elliott, Staff**

2. Request of **Arnold Consulting Engineering Services Inc. (applicant)** for **Shiv Brahma Laxmi LLC (owner)** for a Zoning Map Amendment/Change of Concept Development Plan from Suburban Residential Two/Planned Development (SR-2/PD) and Office Two/Planned Development (O-2/PD) to Office Two/Planned Development (O-2/PD) for an approximate 2.06 acre area located at 56-58 Cavalier Boulevard, Florence, Kentucky. The request is for a zone change/change of concept development plan to allow for the construction of a 50,645 square foot, four story, 122 room hotel.

Ms. Gulick stepped out of the meeting room.

Staff Member, Lauren Elliott read the Committee Report, which recommended approval of the Zoning Map Amendment/Change in Concept Development Plan based upon Findings of Facts and Condition. The Condition Letter has been signed and submitted to the Planning Commission. The Committee voted 3-0 in favor of the project.

Chairman Rolfsen asked if there was anyone in the audience who wanted to speak in favor or against the request?

Seeing no further comment, **Mrs. Kegley moved, by Resolution to the City of Florence (as noted) to recommend approval of the Zoning Map Amendment/Change in Concept Development Plan based on the Committee Report, Findings of Fact and Condition. Dr. Clark seconded the motion and it passed unanimously.**

At this time, Ms. Gulick returned to the meeting room.

**CHANGE OF CONCEPT DEVELOPMENT PLAN, Rick Lunnemann, Chairman, Michael Schwartz, Staff**

3. Request of **Country Cabins, per Ryan Devou (applicant)** for **CP 7 LLC (owner)** for a Change of Concept Development Plan in an Office Two/Planned Development/Parkway Corridor Overlay (O-2/PD/PO) zone for a 0.698 acre site

located on the south side of Burlington Pike, approximately 235 feet west of the Burlington Pike/Ewing Boulevard intersection, and between the properties at 7673 and 7777 Burlington Pike, Florence, Kentucky. The request is for a Change of Concept Development Plan to keep in place the existing Concept Plan which allows a motor vehicle sales delivery/pick-up location and would also allow a cabin/shed retailer and flower shop in a phased development timeline.

Staff Member, Michael Schwartz, read the Committee Report, which recommended approval of the Change in Concept Development Plan based upon the Committee Report, Findings of Fact and Conditions. The Condition Letter has been signed by the applicant and property owner and submitted to the Planning Commission.

Chairman Rolfsen asked if there was anyone in the audience who wanted to speak in favor or against the request?

Seeing no further comment, **Mr. Lunnemann moved, by Resolution to the City of Florence to recommend approval of the Change in Concept Development Plan, based on the Committee Report, Findings of Fact and Conditions. Mrs. Kegley seconded the motion and it passed unanimously.**

**ZONING MAP AMENDMENT, Corrin Gulick, Chairwoman, Michael Schwartz, Staff**

4. Request of **Langan Engineering, per Shawn Hill (applicant) for Pilot Travel Centers LLC, per Brad Alsup (owner)** for a Zoning Map Amendment from Commercial Services (C-3) to Commercial Services/Planned Development (C-3/PD) for an approximate 18 acre area lot located at 13019 Walton Verona Road, Walton, Kentucky. The request is for a zone change to allow for the continuation of the existing gas station and truck stop, construction of an approximate 10,700 square foot preventative maintenance and tire retail facility within the existing truck stop, the retention of all existing signage, and any future signage that meets the requirements of the underlying C-3 district.

Staff Member, Michael Schwartz read the Committee Report, which recommended approval of the Zoning Map Amendment based upon Findings of Facts and Condition. The Condition Letter has been signed by the applicant and property owner and submitted to the Planning Commission.

Chairman Rolfsen asked if there was anyone in the audience who wanted to speak in favor or against the request?

Seeing no further comment, **Ms. Gulick moved, by Resolution to the City of Walton to recommend approval of the Zoning Map Amendment based on the Committee Report, Findings of Fact and Condition. Mrs. Goetting seconded the motion.**

Chairman Rolfsen inquired about the removal of truck parking spaces as a result of the new building. Ms. Gulick replied that the owner could eliminate the spaces at any time. It meets all the requirements of a zone change. Four trucks can be serviced at once.

Mr. Hincks stated that this type of business is perfect for the area. The interchange is talked about a lot even at the State level. While the business sounds good, he said that he would vote no on the request. The proposed building will eliminate quite a few truck parking spaces. The

area is dangerous for trucks to pull in and out of off Walton-Verona Road. It is dangerous for the residents. The truck drivers will have to find somewhere else to park in southern Boone County. The timing is bad for this project to occur until the interchange/intersection is improved in the future.

**Chairman Rolfsen asked for a vote on the original motion made by Ms. Gulick and seconded by Mrs. Goetting. The motion passed by a vote of 12-1 with only Mr. Hincks voting no.**

**CHANGE OF CONCEPT DEVELOPMENT PLAN, Corrin Gulick, Chairwoman, Michael Schwartz, Staff**

5. Request of **Bayer Becker, per Rob Keller (applicant) for Bunnell Hill Development Company Inc., per Roger Wells (owner)** for a Change of Concept Development Plan in an Industrial One/Planned Development (I-1/PD) district, for an approximate 11.8 acre area having a Parcel Identification Number (PIDN) of 037.00-00-018.00, and being located along the north and west sides of Conrad Lane, between North Bend Road and Strike The Gold Drive, approximately seven hundred fifty (750) feet east of Strike The Gold Drive, and directly across from Carry Back Drive, Boone County, Kentucky. The request is for a Change of Concept Development Plan to allow the development of sixty-eight (68) attached single-family residential dwellings within six (6) buildings.

**Mrs. Goetting moved to defer the request until the May 7, 2025 Business Meeting. Dr. Clark seconded the motion and it passed unanimously.** The next Committee Meeting for the request is scheduled for April 16, 2025 at 5:00 p.m.

**NEW BUSINESS**

**NONE**

**H. EXECUTIVE DIRECTOR'S REPORT:**  
No Report


**I. CHAIRMAN'S REPORT:** (Charlie Rolfsen)  
No Report

**J. OKI REPORT:** (Randy Bessler)  
No Report

**K. ADJOURNMENT:**

There being no further business to come before the Planning Commission, **Mr. Bessler moved to adjourn the meeting. Mr. Lunnemann seconded the motion and it passed unanimously. The meeting was adjourned at 7:35 p.m.**

APPROVED




Charlie Rolfsen

Attest:



Kevin P. Costello, AICP  
Executive Director

# **SUPPORTING INFORMATION**



## **BOONE COUNTY PLANNING COMMISSION**

[www.boonecountyky.org/pc](http://www.boonecountyky.org/pc)  
[www.boonecountygis.com](http://www.boonecountygis.com)

Boone County Administration Building  
2950 Washington Street, Room 317  
P.O. Box 958  
Burlington, KY 41005

Phone (859) 334-2196; Fax (859) 334-2264  
[plancom@boonecountyky.org](mailto:plancom@boonecountyky.org)

March 20, 2025

Daniel Whitley  
Arnold Consulting Engineering Services Inc.  
1136 South Park Dr  
Bowling Green, KY 41042

RE: Request of **Arnold Consulting Engineering Services Inc. (applicant)** for **Shiv Brahma Laxmi LLC (owner)** for a Zoning Map Amendment/Change of Concept Development Plan from Suburban Residential Two/Planned Development (SR-2/PD) and Office Two/Planned Development (O-2/PD) to Office Two/Planned Development (O-2/PD) for an approximate 2.06 acre area located at 56-58 Cavalier Boulevard, Florence, Kentucky. The request is for a zone change/change of concept development plan to allow for the construction of a 50,645 square foot, four story, 122 room hotel.

Dear Mr. Whitley:

The following represents the recommended conditions of approval for the above referenced application as discussed by the Planning Commission's Zone Change/Concept Plan Committee at their March 19, 2025 meeting. If the property owner and developer agrees to the conditions, please so indicate by signing in the space provided at the end of this letter and return the original letter to the Planning Commission's office by Friday, March 28, 2025.

### CONDITIONS

1. Freestanding signage on the property shall be limited to the existing monument sign belonging to the adjacent property to the North, which shall be relocated to the East side of the shared access driveway.

Sincerely,

Lauren M. Elliott  
Planner, Zoning Services

LME/ss

AGREEMENT

We, the property owner and applicant of the approximate 2.06 acre area located at 56-58 Cavalier Boulevard, Florence, Kentucky, agree to the conditions listed herein for the above referenced Zoning Map Amendment/Change of Concept Development Plan.

*Nash Desai*

\_\_\_\_\_  
Shiv Brahma Laxmi LLC (owner)

3.26.25

\_\_\_\_\_  
Date

*[Signature]*

\_\_\_\_\_  
Arnold Consulting Engineering Services Inc. (applicant)

3-31-2025

\_\_\_\_\_  
Date






FLORENCE KY HOTEL

# DESIGN DEVELOPMENT


12.16.2024

RENDERED FRONT VIEW




**CHAATRIK**  
ARCHITECTURE + URBAN DESIGN


SW 7067  
CITYSCAPE





SW 7069  
IRON ORE




SW 7004  
SNOWBOUND



SW 7602  
INDIGO BATIK  
(OR SIMILAR)



1 - FRONT ELEVATION



2 - REAR ELEVATION

Address: 6425 Gem Stone Drive  
Liberty Township OH 45044  
Phone: 513.274.2330  
Email: d@chatrik.com  
Website: www.chatrik.com


**CHATTRIK**  
ARCHITECTURE + URBAN DESIGN

Owens ATHENA Hospitality Group  
Address: 4756 Houston Road  
Florence KY 41042

ISSUE DATE  
12.16.2024

A3

SW 7067  
CITYSCAPE





SW 7069  
IRON ORE



SW 7004  
SNOWBOUND




SW 7602  
INDIGO BATIK  
(OR SIMILAR)




3 - SIDE ELEVATION

SW 7004  
SNOWBOUND




SW 7048  
URBANE BRONZE



4 - SIDE ELEVATION

5 - DUMPSTER ENCLOSURE - FRONT ELEVATION



6 - DUMPSTER ENCLOSURE - SIDE + REAR ELEVATIONS

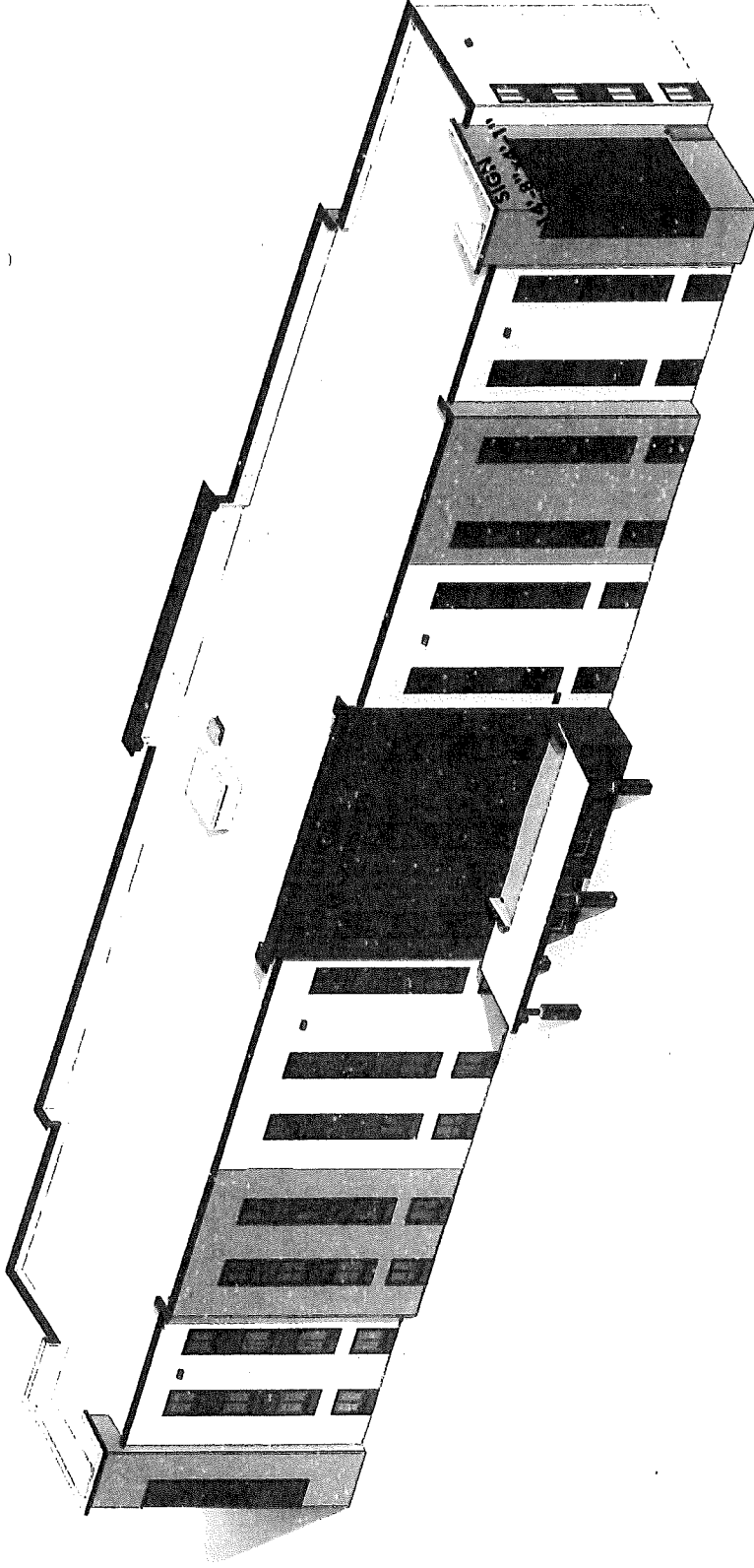
Address: 6425 Gam Stone Drive  
Liberty Township OH 45044  
Phone: 513.274.2350  
Email: design@chaatrik.com  
Website: www.chaatrik.com

**CHAATRIK**  
ARCHITECTURE + URBAN DESIGN

Owner: ATHENA Hospitality Group  
Address: 4756 Houston Road  
Florence KY 41042

ISSUE DATE:  
12.16.2024

DUMPSTER ENCLOSURE ELEVATIONS



RENDERED AXON VIEW

Address: 6425 Gem Stone Drive  
Liberty Township OH 43044  
Phone: 513.274.2350  
Email: [dajlg@chaatrik.com](mailto:dajlg@chaatrik.com)  
Website: [www.chaatrik.com](http://www.chaatrik.com)

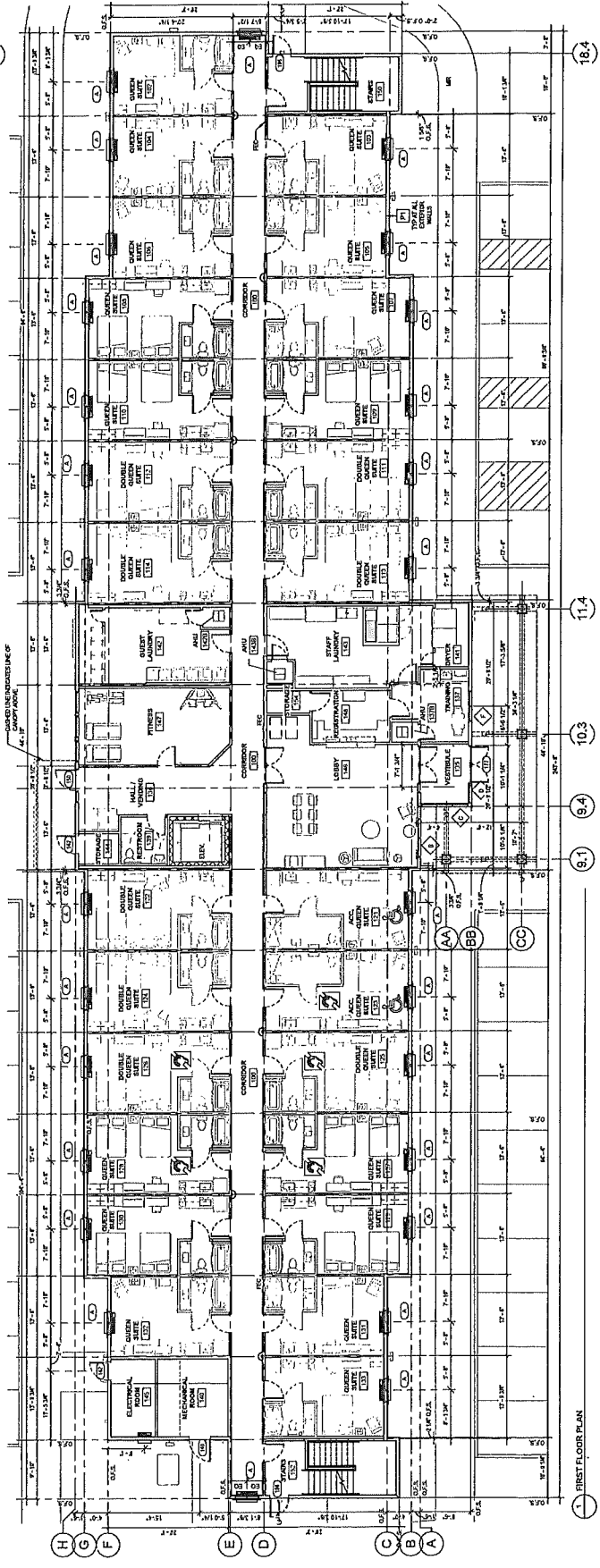
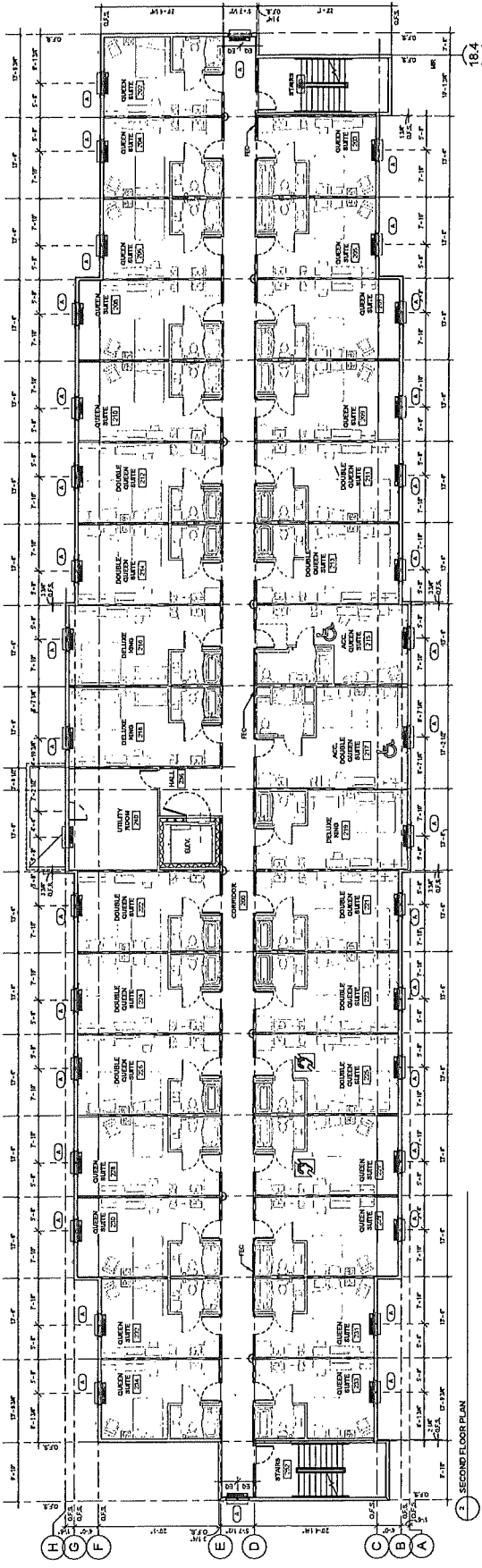
**CHAATRIK**  
ARCHITECTURE + URBAN DESIGN

Owner: ATHENA Hospitality Group  
Address: 4736 Houston Road  
Florence KY 41042

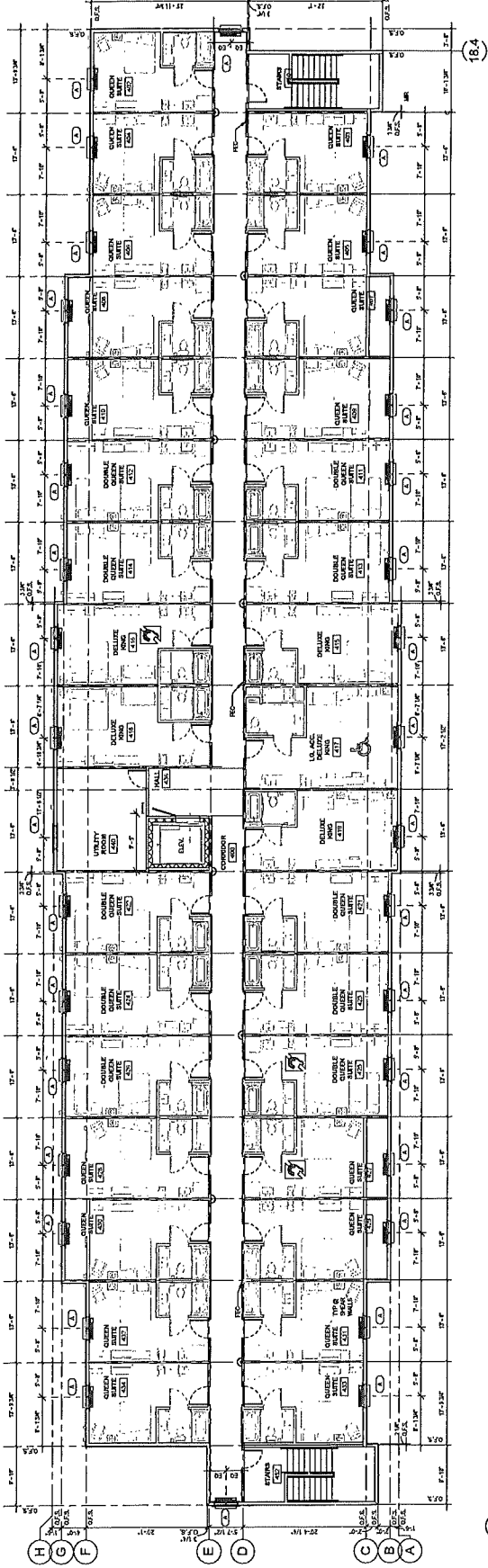
ISSUE DATE:  
12.16.2024

A5

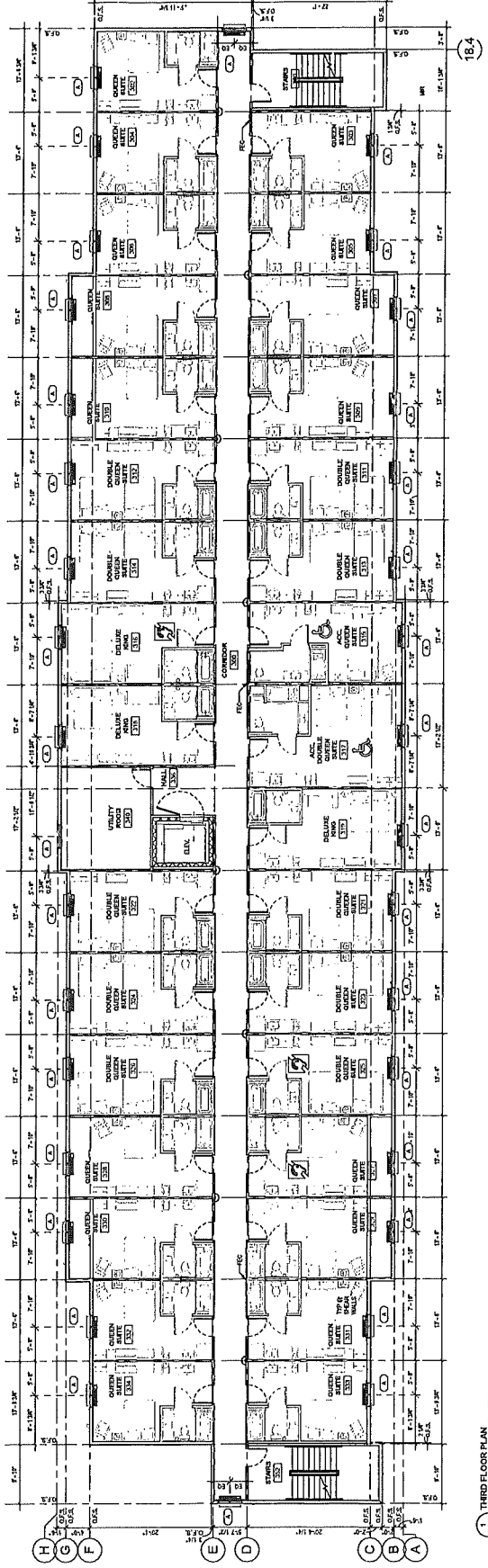
# FIRST AND SECOND FLOORS



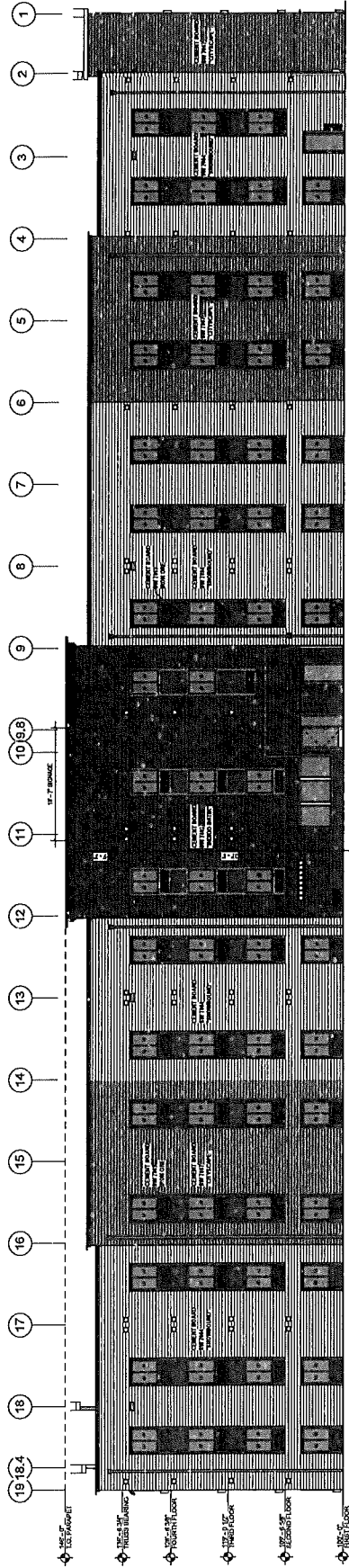
# THIRD AND FOURTH FLOORS



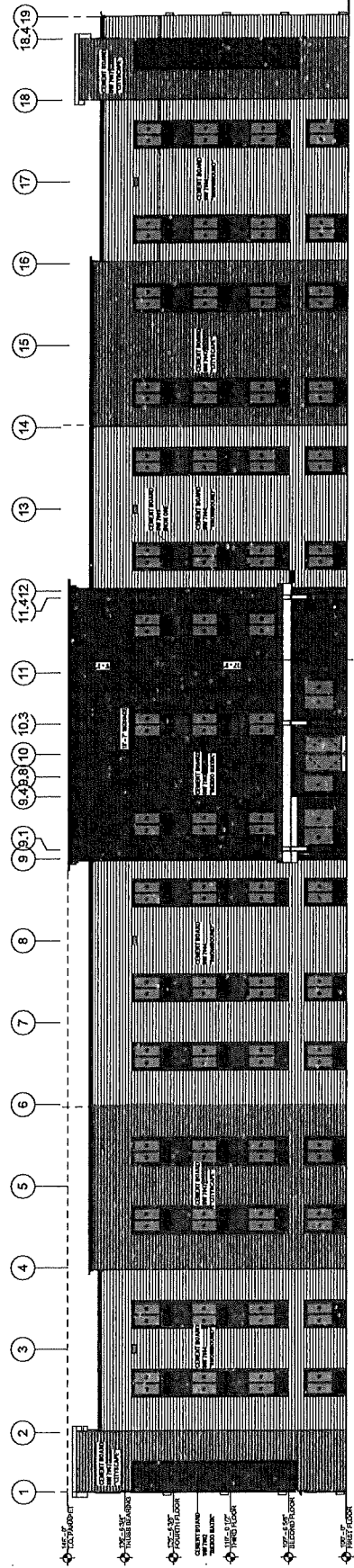
2. FOURTH FLOOR PLAN



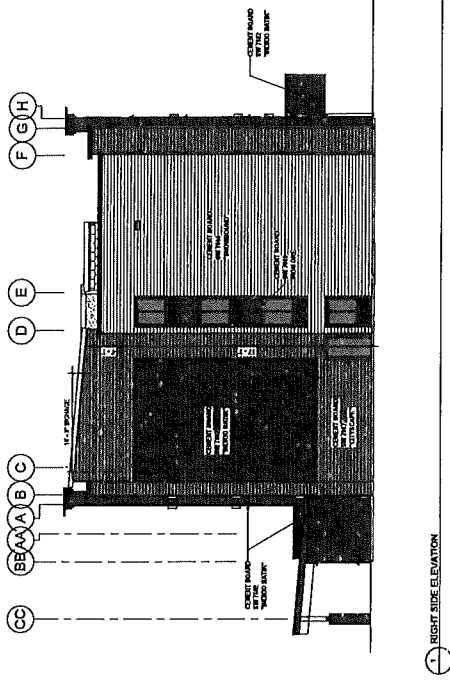
1. THIRD FLOOR PLAN



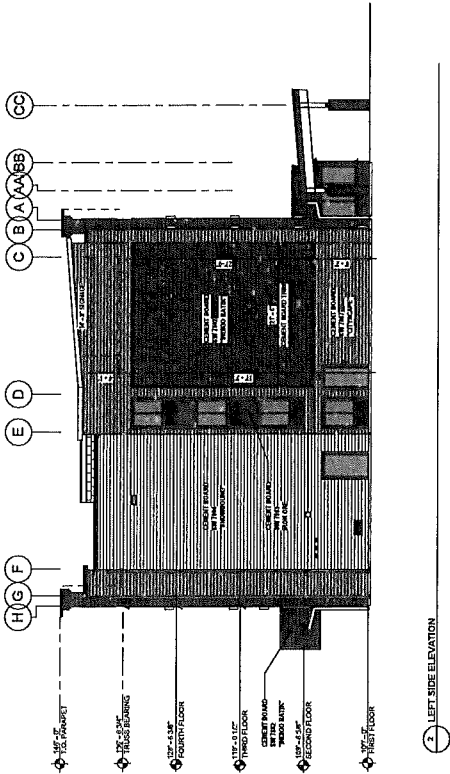
2 REAR ELEVATION



1 FRONT ELEVATION



1 RIGHT SIDE ELEVATION



2 LEFT SIDE ELEVATION



# Arnold Consulting Engineering Services, Inc.

P.O. Box 1338  
Bowling Green, KY 42101

1136 South Park Drive, Suite 201  
Bowling Green, KY 42103

Phone (270)780-9445  
Fax (270)780-9873

## Legal Description

A certain tract of land lying in Boone County, Kentucky, being located in the city of Florence on the north side of Cavalier Boulevard; being all of Lot 6C of the Turfway Commercial Park Subdivision as previously platted in Plat Book 5 Page 697, and being more particularly described as follows:

The basis of the bearings for this legal description is grid north as established by Kentucky State Plane Coordinates, Single Zone 1600. All iron pins set are ½"x18" iron pins with 1" yellow plastic cap stamped "J. Arnold PLS 2934".

**Beginning** at a ½" iron pin w/ 1" plastic cap stamped "Larison PLS 3357" found in the north right of way of Cavalier Boulevard (60' r/w per pb 5 pg 697), being a common corner with Lot 5B of the Turfway Commercial Park Subdivision as previously platted in Plat Book 1A Page 98 (Umy Hospitality, LLC.; Deed Book 1191 Page 481), being located approximately 1,322' as measured along the centerline of Cavalier Boulevard from the centerline of Burlington Pike, and being the eastern most corner of the property.

Thence, leaving the line of Lot 6B and with the right of way of Cavalier Boulevard, the following three calls, S 49°10'31" W a distance of 269.86' to a ½" iron pin found.

Thence, S 41°40'42" W a distance of 4.10' to a ½" iron pin w/ 1" plastic cap stamped "Stubbs PLS 3834" found.

Thence, S 67°08'50" W a distance of 108.74' to a ½" iron pin w/ 1" plastic cap stamped "Stubbs PLS 3834" found, being a common corner with Lot 7A of the Turfway Commercial Park Subdivision as previously platted in Plat Book 5 page 697 (HCII-68 Cavalier Boulevard, LLC.; Deed Book 1057 Page 57), and being the southwest most corner of the property.

Thence, leaving the right of way of Cavalier Boulevard and with the line of Lot 7A, N 40°54'06" W a distance of 208.36' to a ½" iron pin w/ 1" plastic cap stamped "Stubbs PLS 3834" found, being the northwest most corner of the property.

Thence, with the line of Lot 7A and then with the line of the Lot 6B of the Turfway Commercial Park Subdivision as previously platted in Plat Book 3B Page 467 (Huff FT. Thomas, LLC.; Deed Book 950 page 23), N 49°05'04" E a distance of 377.40' to a ½" iron pin w/ 1" plastic cap stamped "Stubb PLS 3834" found, being a common corner with the aforementioned Lot 5B, and being the northeast most corner of the property.

Thence, leaving the line of Lot 6B and with the line of Lot 5B, S 40°52'58" E a distance of 241.98' to the point of **Beginning**, containing 89,522 +/- square feet (2.06 acres) as surveyed by Arnold Consulting Engineering Services, Inc., Jeff Arnold PLS 2934, completed on February 26, 2024.

**CITY OF FLORENCE, KENTUCKY  
ORDINANCE O-11-2025**

**AN ORDINANCE ADOPTING AND APPROVING A ZONING MAP AMENDMENT/CHANGE OF CONCEPT DEVELOPMENT PLAN IN A SUBURBAN RESIDENTIAL TWO/PLANNED DEVELOPMENT (SR-2/PD) AND OFFICE TWO/PLANNED DEVELOPMENT (O-2/PD) ZONE TO OFFICE TWO/PLANNED DEVELOPMENT (O-2/PD) FOR AN APPROXIMATE 2.06 ACRE SITE LOCATED AT 56-58 CAVALIER BOULEVARD, FLORENCE, KENTUCKY, TO ALLOW FOR THE CONSTRUCTION OF A 50,645 SQUARE FOOT, FOUR STORY, 122 ROOM HOTEL. (WOODSPRING SUITES)**

**WHEREAS**, the City of Florence, Kentucky, is a member of the county-wide planning unit with a county-wide planning commission known as the Boone County Planning Commission, and

**WHEREAS**, the Boone County Planning Commission by Resolution No. R-25-015-A recommended approval for a Zoning Map Amendment/Change of Concept Development Plan, and

**WHEREAS**, the recommendation for approval by the Boone County Planning Commission is based upon certain findings and conditions attached to the Commission's Resolution, all of which have been reviewed by the City Council for the City of Florence, Kentucky.

**NOW, THEREFORE, BE IT ORDAINED BY THE CITY OF FLORENCE, KENTUCKY, AS FOLLOWS:**

**SECTION I**

That the request of Arnold Consulting Engineering Services Inc. (Applicant) for Shiv Brahma Laxmi LLC (Owner) for a Zoning Map Amendment/Change Of Concept Development Plan from Suburban Residential Two/Planned Development (SR-2/PD) and Office Two/Planned Development (O-2/PD) to Office Two/Planned Development (O-2/PD) for an approximate 2.06 acre site located at 56-58 Cavalier Boulevard, Florence, Kentucky, to allow for the construction of a 50,645 square foot, four story, 122 room hotel, shall be and is hereby approved. The zoning map of Boone County, Kentucky, as it applies to the City of Florence, Kentucky, shall be designated to reflect the approval of this Zoning Map Amendment/Change of Concept Development Plan for this subject property.

The real estate which is the subject of this request is more particularly described in Exhibit "A," attached hereto and incorporated herein by reference. The zoning map of Boone County, Kentucky, as it applies to the City of Florence, Kentucky, shall be amended or changed to reflect this Zoning Map Amendment/Change of Concept Development Plan for this subject property.

## **SECTION II**

The approval of this Zoning Map Amendment/Change of Concept Development Plan is granted subject to the conditions, terms and provisions of the Boone County Planning Commission recommendation, including its Committee Report, made a part of that recommendation, a copy of that recommendation and Committee Report of the Boone County Planning Commission being attached, marked Exhibit "B" and incorporated herein as if fully set out, this recommendation being in the form of Resolution No. R-25-015-A of the Boone County Planning Commission, including the exhibits referenced to that Resolution.

## **SECTION III**

This approval is granted based on the Findings of Fact made by the Boone County Planning Commission and contained within its recommendation that is attached and part of the Commission's Resolution No. R-25-015-A, marked Exhibit "B", and attached hereto.

## **SECTION IV**

In addition to those conditions set forth in the recommendation of the Boone County Planning Commission, this approval of the City of Florence, Kentucky, through its City Council, shall be and is hereby subject to the additional conditions that have been agreed to in writing by the property owner/applicant as shown on Exhibit "C", a copy of which is attached and incorporated herein by reference.

## **SECTION V**

If the approval for this Zoning Map Amendment/Change of Concept Development Plan shall be held invalid, in whole or in part, by any Court of proper jurisdiction, that invalidity shall not affect the validity of any of the other zoning regulations, zoning map, or comprehensive plan provisions as they are severable from this Ordinance and are intended to have full force and effect regardless of any invalidity relating to this particular Ordinance.


## **SECTION VI**

This Ordinance shall be published by posting on the City's internet website.


**PASSED AND APPROVED ON FIRST READING THIS 10<sup>th</sup> DAY OF JUNE, 2025.**

PASSED AND APPROVED ON SECOND READING AND PUBLICATION ORDERED  
THIS 17<sup>th</sup> DAY OF JUNE, 2025.

**APPROVED:**

  
\_\_\_\_\_  
Julie M. Aubuchon, Mayor

**ATTEST:**

  
\_\_\_\_\_  
Melissa Kramer, City Clerk

**CITY OF FLORENCE, KENTUCKY**  
**PLANNING AND ZONING COMMITTEE**

**IN RE: AGREED ADDITIONAL CONDITIONS - REQUEST OF ARNOLD CONSULTING ENGINEERING SERVICES INC. (APPLICANT) FOR SHIV BRAHMA LAXMI LLC (OWNER) FOR A ZONING MAP AMENDMENT/CHANGE OF CONCEPT DEVELOPMENT PLAN FROM SUBURBAN RESIDENTIAL TWO/PLANNED DEVELOPMENT (SR-2/PD) AND OFFICE TWO/PLANNED DEVELOPMENT (O-2/PD) TO OFFICE TWO/PLANNED DEVELOPMENT FOR AN APPROXIMATE 2.06 ACRE AREA LOCATED AT 56-58 CAVALIER BOULEVARD, FLORENCE, KENTUCKY**

The Planning and Zoning Committee has recommended and the Applicant has agreed that the following additional conditions shall apply to the request described above.

1. The hotel shall be constructed per the revised building elevation drawings that were received by the City of Florence on May 20, 2025.
2. The gazebo pillars shall be constructed with the same brick that is being used on the hotel.
3. Any proposed rooftop mechanical unit shall be screened by a parapet wall and/or the elevator shaft and not be visible from any public roadway.


Agreed to this 21<sup>st</sup> day of May, 2025.

BY: *[Signature]* (ACE)  
(Applicant)


COUNTY OF Boone STATE Kentucky

The foregoing instrument was acknowledged before me this 21<sup>st</sup> day of May, 2025, by Daniel Whitley, the project manager on behalf of the company.

*Cassandra Hagen*  
NOTARY PUBLIC, State at Large  
My Commission Expires: 3.17.27





Agreed to this 21<sup>st</sup> day of May, 2025.

BY:   
(Property Owner)

COUNTY OF Boone STATE Kentucky

The foregoing instrument was acknowledged before me this 21<sup>st</sup> day of May, 2025, by Devesth Patel, the owner, on behalf of the company.

  
NOTARY PUBLIC, State at Large  
My Commission Expires: 3-17-27



FLORENCE KENTUCKY HOTEL

# DESIGN DEVELOPMENT

05.20.2025

RENDERED FRONT VIEW




SW 7067  
CITYSCAPE



SW 7069  
IRON ORE




SW 7004  
SNOWBOUND



SW 7602  
INDIGO BATIK



BRICK VENEER  
TAN




CEMENT BOARD SIDING:	+/- 4,603 SF	45.3%
BRICK VENEER:	+/- 4,078 SF	40%
DOORS AND WINDOW GLAZING:	+/- 1,221 SF	12%
EQUIPMENT:	+/- 267 SF	2.6%



## 1 - FRONT ELEVATION

CEMENT BOARD SIDING:	+/- 4,410 SF	43.1%
BRICK VENEER:	+/- 4,012 SF	39%
DOORS AND WINDOW GLAZING:	+/- 1,319 SF	12.9%
EQUIPMENT:	+/- 297 SF	3%



## 2 - REAR ELEVATION

Address: 6425 Gem Stone Drive  
Liberty Township OH 45044  
Phone: 513.274.2550  
Email: design@chaatrik.com  
Website: www.chaatrik.com

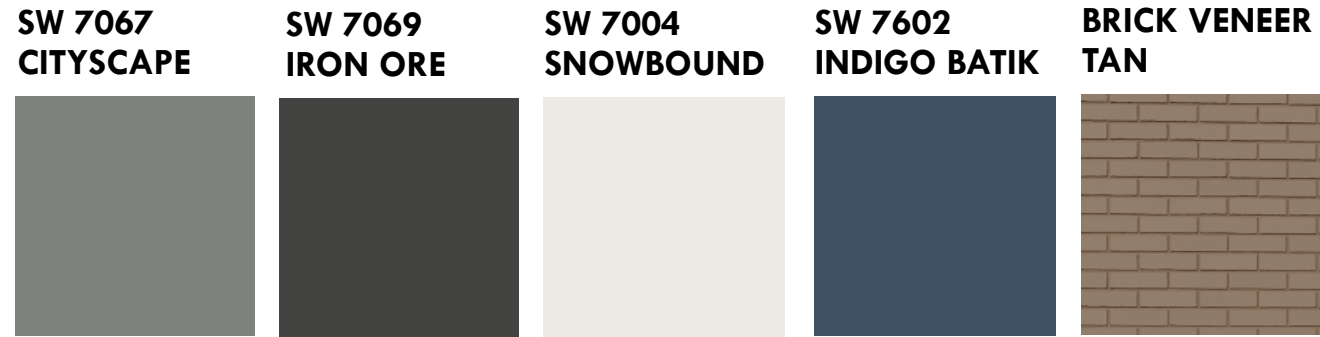
**CHAATRIK**  
ARCHITECTURE + URBAN DESIGN

**FLORENCE KY HOTEL**  
58 CAVALIER BLVD.  
FLORENCE, KY 41042  
PARCEL ID: 072.00-01-006.03

Owner: ATHENA Hospitality Group  
Address: 4756 Houston Road  
Florence KY 41042

ISSUE DATE:  
05.20.2025

# A2



<b>CEMENT BOARD SIDING:</b>	<b>+/- 1,377 SF</b>	<b>51.8%</b>
<b>BRICK VENEER:</b>	<b>+/- 1,092 SF</b>	<b>41.1%</b>
<b>DOORS AND WINDOW GLAZING:</b>	<b>+/- 168 SF</b>	<b>6.3%</b>
<b>EQUIPMENT:</b>	<b>+/- 22.5 SF</b>	<b>&lt;1%</b>

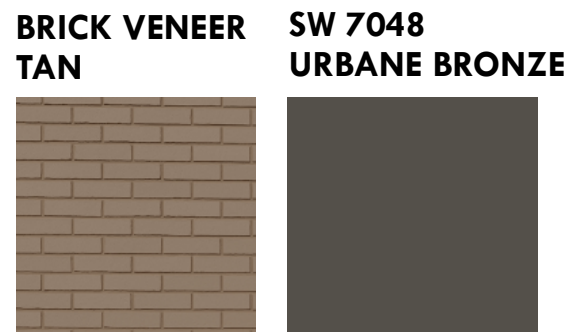
<b>CEMENT BOARD SIDING:</b>	<b>+/- 1,232.5 SF</b>	<b>48%</b>
<b>BRICK VENEER:</b>	<b>+/- 1,217 SF</b>	<b>47.4%</b>
<b>DOORS AND WINDOW GLAZING:</b>	<b>+/- 98 SF</b>	<b>3.8%</b>
<b>EQUIPMENT:</b>	<b>+/- 19.5 SF</b>	<b>&lt;1%</b>



**3 - SIDE ELEVATION**



**4 - SIDE ELEVATION**



**5 - DUMPSTER ENCLOSURE - FRONT ELEVATION**



**6 - DUMPSTER ENCLOSURE - SIDE + REAR ELEVATIONS**

**DUMPSTER ENCLOSURE ELEVATIONS**

Address: 6425 Gem Stone Drive  
Liberty Township OH 45044  
Phone: 513.274.2550  
Email: design@chaatrik.com  
Website: www.chaatrik.com


**CHAATRIK**  
ARCHITECTURE + URBAN DESIGN

**FLORENCE KY HOTEL**  
58 CAVALIER BLVD.  
FLORENCE, KY 41042  
PARCEL ID: 072.00-01-006.03

Owner: ATHENA Hospitality Group  
Address: 4756 Houston Road  
Florence KY 41042

ISSUE DATE:  
05.20.2025

**RENDERED AXON VIEW**



Address: 6425 Gem Stone Drive  
Liberty Township OH 45044  
Phone: 513.274.2350  
Email: design@chaatrik.com  
Website: www.chaatrik.com

**CHAATRIK**  
ARCHITECTURE + URBAN DESIGN

**FLORENCE KY HOTEL**  
58 CAVALIER BLVD.  
FLORENCE, KY 41042  
PARCEL ID: 072.00-01-006.03

Owner: ATHENA Hospitality Group  
Address: 4756 Houston Road  
Florence KY 41042

ISSUE DATE:  
05.20.2025



CEMENT BOARD SIDING:	+/- 4,410 SF	43.1%
BRICK VENEER:	+/- 4,012 SF	39%
DOORS AND WINDOWGLAZING:	+/- 1,319 SF	12.9%
EQUIPMENT:	+/- 297 SF	3%
TOTAL:	+/- 10,236 SF	100%

2 REAR ELEVATION



CEMENT BOARD SIDING:	+/- 4,603 SF	45.3%
BRICK VENEER:	+/- 4,078 SF	40%
DOORS AND WINDOWGLAZING:	+/- 1,221 SF	12%
EQUIPMENT:	+/- 297 SF	2.8%
TOTAL:	+/- 10,199 SF	100%

1 FRONT ELEVATION

Address: 6425 Gem Stone Drive  
 Liberty Township OH 45044  
 Phone: 513.274.2550  
 Email: design@chaatrik.com  
 Website: www.chaatrik.com

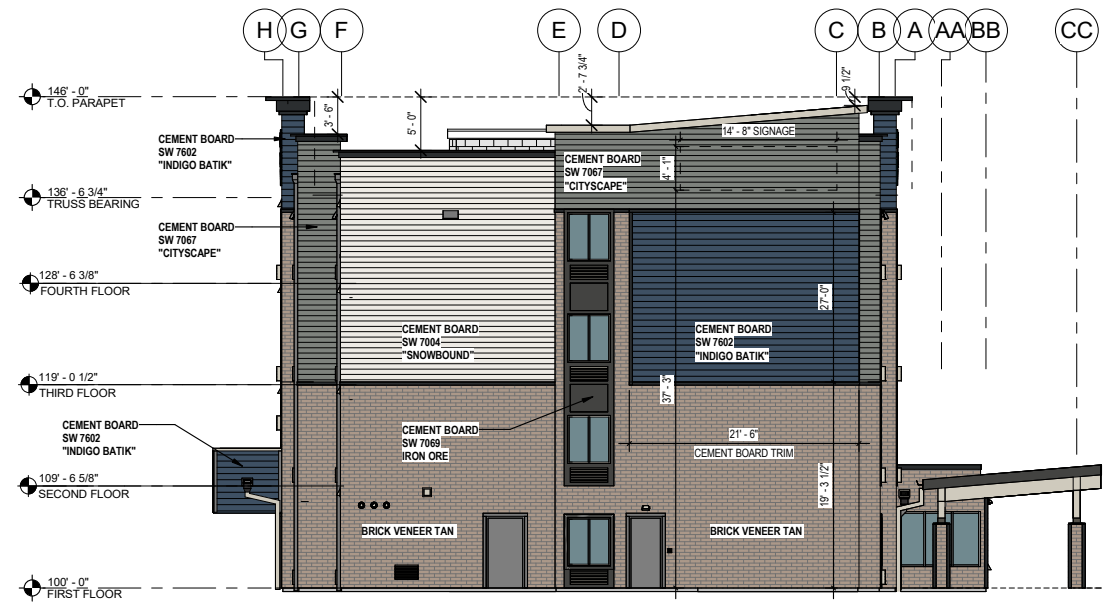
**CHAATRIK**  
 ARCHITECTURE + URBAN DESIGN

**FLORENCE KY HOTEL**  
 58 CAVALIER BLVD.  
 FLORENCE, KY 41042  
 PARCEL ID: 072.00-01-006.03

Owner: ATHENA Hospitality Group  
 Address: 4756 Houston Road  
 Florence KY 41042

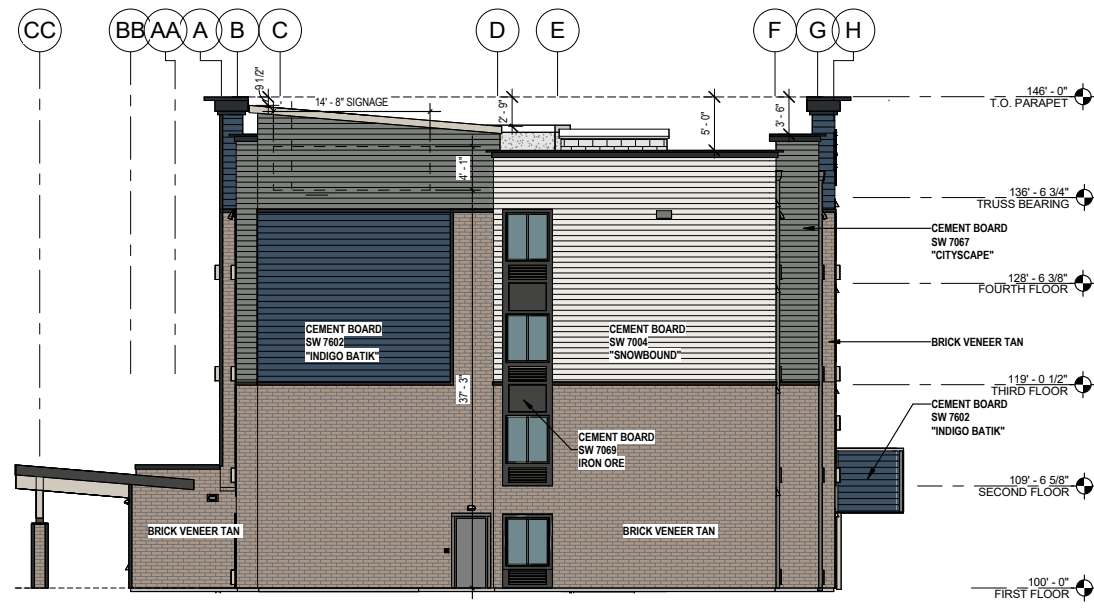
ISSUE DATE:  
 05.20.2025

**A5**



2 LEFT SIDE ELEVATION

CEMENT BOARD SIDING:	+/- 1,377 SF	51.8%
BRICK VENEER:	+/- 1,092 SF	41.1%
DOORS AND WINDOWGLAZING:	+/- 168 SF	6.3%
EQUIPMENT:	+/- 22.5 SF	<1%
TOTAL:	+/- 2659.5 SF	100%



1 RIGHT SIDE ELEVATION

CEMENT BOARD SIDING:	+/- 1,232.5 SF	49%
BRICK VENEER:	+/- 1,217 SF	47.4%
DOORS AND WINDOWGLAZING:	+/- 98 SF	3.8%
EQUIPMENT:	+/- 19.5 SF	<1%
TOTAL:	+/- 2567 SF	100%

Address: 6425 Gem Stone Drive  
 Liberty Township OH 45044  
 Phone: 513.274.2550  
 Email: design@chaatrik.com  
 Website: www.chaatrik.com

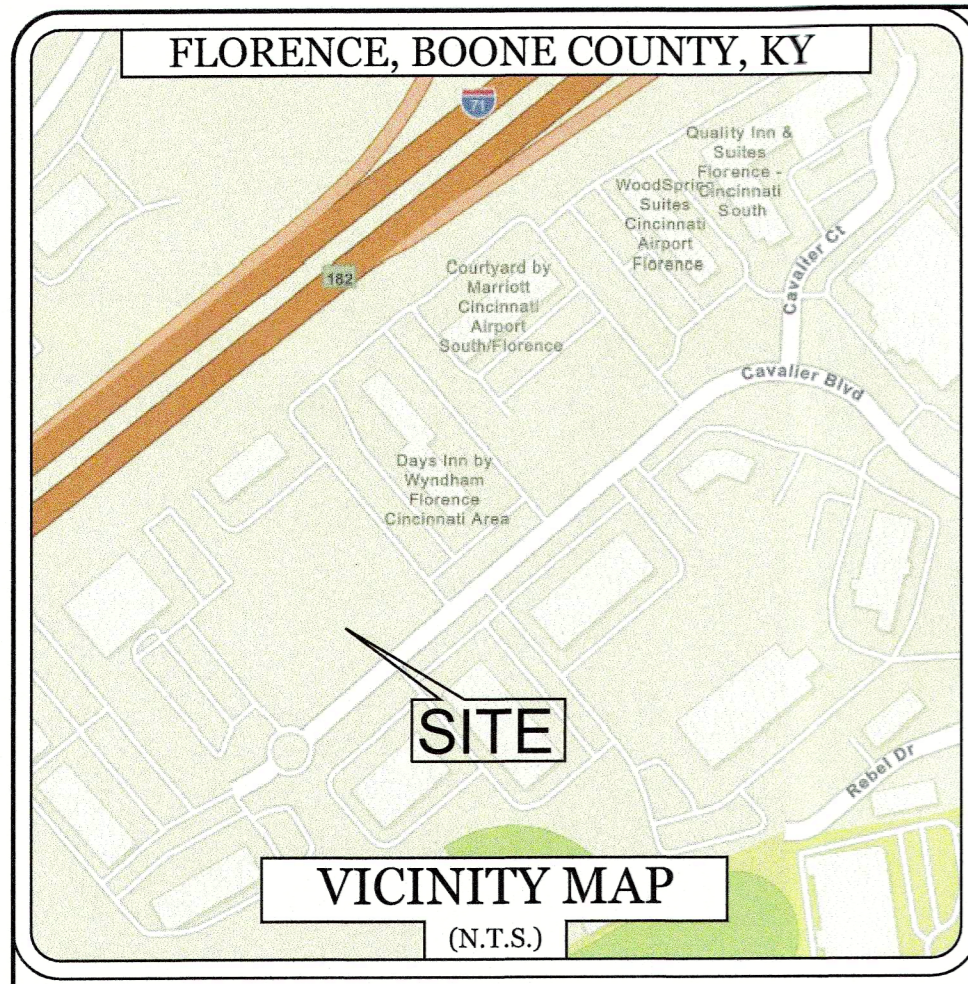
**CHAATRIK**  
 ARCHITECTURE + URBAN DESIGN

**FLORENCE KY HOTEL**  
 58 CAVALIER BLVD.  
 FLORENCE, KY 41042  
 PARCEL ID: 072.00-01-006.03

Owner: ATHENA Hospitality Group  
 Address: 4756 Houston Road  
 Florence KY 41042

ISSUE DATE:  
 05.20.2025

**A6**



**COPYRIGHTS AND DISCLAIMERS**

THE COPYRIGHTS TO ALL DESIGNS AND DRAWINGS ARE THE PROPERTY OF ACES. REPRODUCTION OR USE FOR ANY PURPOSE OTHER THAN THAT AUTHORIZED BY ACES IS FORBIDDEN.

ACES ASSUMES NO RESPONSIBILITY FOR DATA SUPPLIED IN AN ELECTRONIC FORMAT. DATA IS PROVIDED ELECTRONICALLY AS A CONVENIENCE AND THE RECIPIENT IS RESPONSIBLE FOR VERIFYING ACCURACY TO THE HARD COPY OF THE CURRENT DESIGN DRAWINGS WHICH HAVE BEEN SEALED AND SIGNED. IN THE EVENT OF INCONSISTENCIES BETWEEN THE ELECTRONIC AND THE HARD COPY DATA, THE RECIPIENT IS RESPONSIBLE FOR OBTAINING CLARIFICATION ON WHICH PREVAILS.

THE RECIPIENT RELEASES ACES, ITS EMPLOYEES, CONSULTANTS AND AGENTS FROM ANY AND ALL CLAIMS ARISING IN ANY WAY FROM THE CONTENT OR PROVISION OF THE ELECTRONIC DATA.

NOTHING SHALL REDUCE OR DIMINISH ACES'S OWNERSHIP OF OR COPYRIGHT IN THE DATA OR ITS COMPILATION OR ARRANGEMENT, ANY ANALYSIS, SOFTWARE OR FORMATTING IN THE ELECTRONIC DATA IS CONSIDERED PROPERTY OF ACES.

THE RECIPIENT OF ELECTRONIC DATA IS PROHIBITED FROM REDISTRIBUTING OR USING ANY DESIGN OR DRAWING INFORMATION WITHIN THE FILES FOR ANY REASON OTHER THAN IT WAS ORIGINALLY DESIGNED WITHOUT THE WRITTEN CONSENT OF ACES.

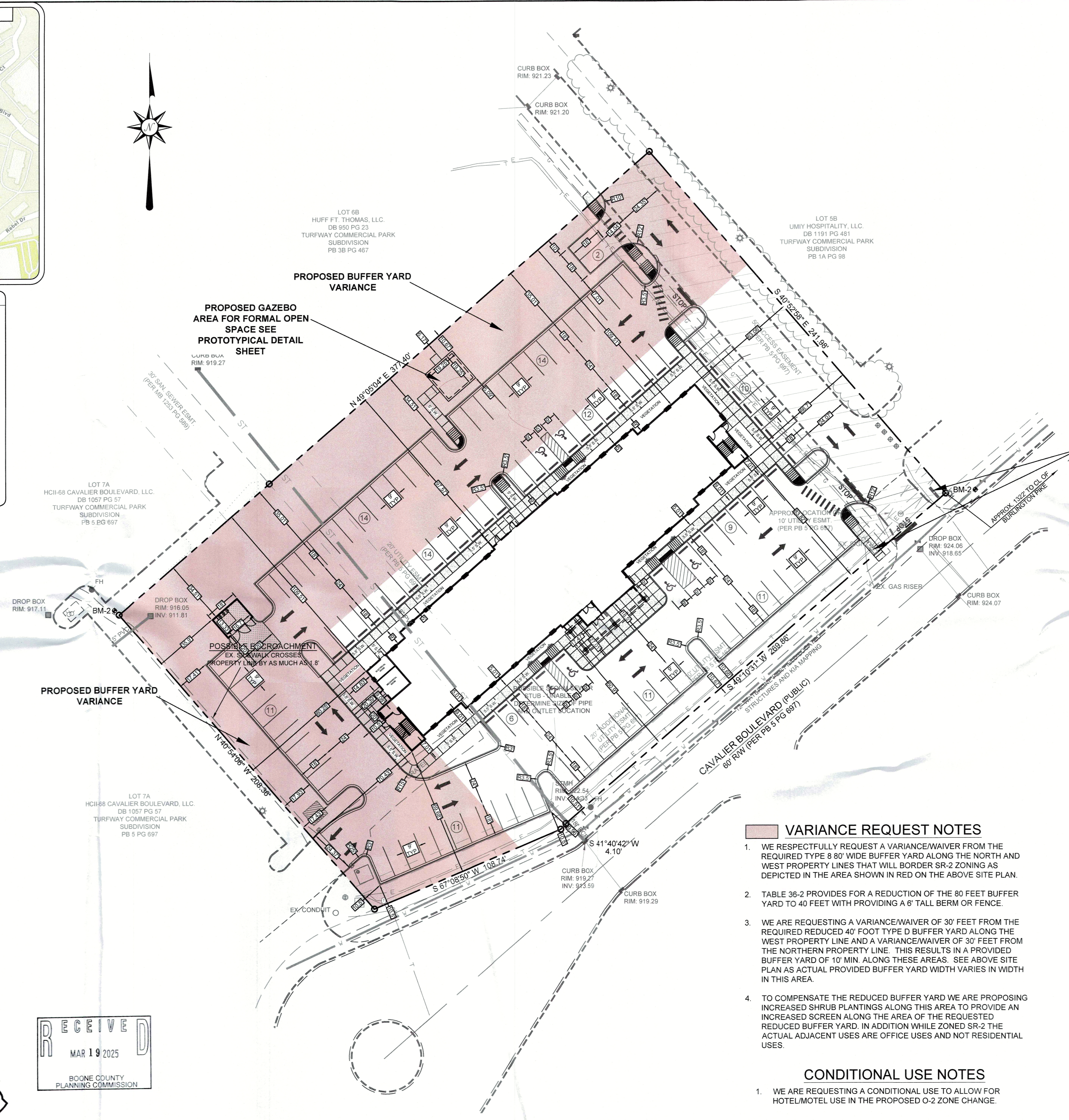

**PARCEL OWNER, ADDRESS, AND SOURCE OF TITLE**

SHIV BRAHMA LAXMI, LLC.  
4756 HOUSTON ROAD  
FLORENCE, KY 41042  
DEED BOOK 1203 PAGE 763  
PLAT BOOK 5 PAGE 697

**BENCHMARK DATA:**

➤ BENCHMARK 1  
1/2" IRON PIN W/ 1" PLASTIC CAP STAMPED "LARISON 3357" FOUND IN THE EAST MOST CORNER OF THE PROPERTY  
N: 4256930.38  
E: 5238351.68  
ELEV: 925.72

➤ BENCHMARK 2  
1/2" IRON PIN W/ 1" PLASTIC CAP STAMPED "STUBBS PLS 3834" FOUND IN THE WEST MOST CORNER OF THE PROPERTY  
N: 4256965.16  
E: 5237908.11  
ELEV: 918.54



- VARIANCE REQUEST NOTES**
- WE RESPECTFULLY REQUEST A VARIANCE/WAIVER FROM THE REQUIRED TYPE 8' 80" WIDE BUFFER YARD ALONG THE NORTH AND WEST PROPERTY LINES THAT WILL BORDER SR-2 ZONING AS DEPICTED IN THE AREA SHOWN IN RED ON THE ABOVE SITE PLAN.
  - TABLE 36-2 PROVIDES FOR A REDUCTION OF THE 80 FEET BUFFER YARD TO 40 FEET WITH PROVIDING A 6' TALL BERM OR FENCE.
  - WE ARE REQUESTING A VARIANCE/WAIVER OF 30' FEET FROM THE REQUIRED REDUCED 40' FOOT TYPE D BUFFER YARD ALONG THE WEST PROPERTY LINE AND A VARIANCE/WAIVER OF 30' FEET FROM THE NORTHERN PROPERTY LINE. THIS RESULTS IN A PROVIDED BUFFER YARD OF 10' MIN. ALONG THESE AREAS. SEE ABOVE SITE PLAN AS ACTUAL PROVIDED BUFFER YARD WIDTH VARIES IN WIDTH IN THIS AREA.
  - TO COMPENSATE THE REDUCED BUFFER YARD WE ARE PROPOSING INCREASED SHRUB PLANTINGS ALONG THIS AREA TO PROVIDE AN INCREASED SCREEN ALONG THE AREA OF THE REQUESTED REDUCED BUFFER YARD. IN ADDITION WHILE ZONED SR-2 THE ACTUAL ADJACENT USES ARE OFFICE USES AND NOT RESIDENTIAL USES.

- CONDITIONAL USE NOTES**
- WE ARE REQUESTING A CONDITIONAL USE TO ALLOW FOR HOTEL/MOTEL USE IN THE PROPOSED O-2 ZONE CHANGE.

- GENERAL NOTES**
- PRIOR TO BEGINNING CONSTRUCTION, THE CONTRACTOR SHALL BE RESPONSIBLE FOR ENSURING THAT ALL REQUIRED PERMITS AND APPROVALS HAVE BEEN OBTAINED. NO CONSTRUCTION OR FABRICATION SHALL BEGIN UNTIL THE CONTRACTOR HAS RECEIVED AND THOROUGHLY REVIEWED ALL PLANS AND OTHER DOCUMENTS APPROVED BY ALL PERMITTING AUTHORITIES.
  - NO GRADING, STRIPPING, EXCAVATION, FILLING OR OTHER DISTURBANCE OF THE NATURAL GROUND COVER SHALL TAKE PLACE UNTIL PROPOSED SOIL EROSION CONTROL PLAN HAS BEEN APPROVED AND IN PLACE.
  - ALL DIMENSIONS INVOLVING CURB RADII ARE SHOWN TO FACE OF CURB, UNLESS NOTED OTHERWISE. ALL CURB RADII ARE 5.0' UNLESS NOTED OTHERWISE.
  - IN THE CASE OF CONFLICT BETWEEN THIS DRAWING AND ANY OTHER DRAWING AND/OR SPECIFICATIONS, THE ENGINEER SHALL BE IMMEDIATELY NOTIFIED FOR CLARIFICATION.
  - THE CONTRACTOR SHALL BID AND PERFORM THE WORK IN ACCORDANCE WITH ALL LOCAL, STATE AND NATIONAL CODES AND THE REQUIREMENTS OF LOCAL UTILITY COMPANIES.
  - IN ACCORDANCE WITH GENERALLY ACCEPTED CONSTRUCTION PRACTICES, THE CONTRACTOR WILL BE SOLELY AND COMPLETELY RESPONSIBLE FOR CONDITIONS OF THE JOB SITE, INCLUDING SAFETY OF ALL PERSONS AND PROPERTY DURING PERFORMANCE OF THE WORK. THIS REQUIREMENT WILL APPLY CONTINUOUSLY AND WILL NOT BE LIMITED TO NORMAL WORKING HOURS. THE CONTRACTOR WILL BE RESPONSIBLE FOR PROVIDING AND MAINTAINING ALL BARRICADES, WARNING SIGNS, FLASHING LIGHTS AND THE TRAFFIC CONTROL DEVICES DURING CONSTRUCTION. CONTRACTOR SHALL COMPLY WITH OSHA REGULATIONS AND SAFETY REQUIREMENTS.
  - THE CONTRACTOR IS RESPONSIBLE FOR THE SAFETY OF ALL VEHICLE TRAFFIC IN AND AROUND THE CONSTRUCTION AREA.
  - ALL UNPAVED AREAS TO RECEIVE A MINIMUM OF 4" TOPSOIL, SEED (AS OUTLINED IN THE LANDSCAPE PLANS), MULCHED AND WATERED AS NECESSARY TO PROVIDE SUBSTANTIAL GRASS COVER.
  - ALL PAVEMENT MARKINGS INCLUDING STRIPES, DIRECTIONAL ARROWS, ETC., SHALL BE WHITE PAINT (TWO COATS); HANDICAP SYMBOL COLORS SHALL BE PER LOCAL CODE. APPROVED EXTERIOR PAINTS ARE AS FOLLOWS:  
PRATT AND LAMBERT TRAFFIC PAINT  
SHERWIN-WILLIAMS PRO-MAR TRAFFIC MARKING  
-PAINT 829 SERIES  
GLIDDEN ROMARK TRAFFIC PAINT  
PPG ZONE AND TRAFFIC MARKING PAINT
- \*NOTES: THE SITE SHALL COMPLY WITH ALL ACCESSIBILITY STANDARDS.**

**PROPOSED RELOCATED SIGN FOR ADJACENT PROPERTY OWNER TO THE NORTH**


ZMA  
APPROVED  
Staff *Lambert*  
Date 4/4/25  
Boone County  
Planning Commission

**DEVELOPMENT SUMMARY**

STATISTIC	PERMITTED / REQUIREMENT	PROVIDED
CURRENT ZONING	SR-2/PCD SUBURBAN RESIDENTIAL TWO	O-2/PCD OFFICE 2 WITH CONDITIONAL USE REQUEST FOR HOTEL/MOTEL
PROPOSED USE	VACANT LAND	HOTEL/MOTEL
TOTAL SITE AREA	MIN 3.275 +/- AC MIN. 12,000 +/- SQ. FT.	2.06 +/- AC 89,522 +/- SQ. FT.
TOTAL DISTRICT AREA	MIN. 3.0 +/- AC MIN. 130,680 +/- SQ. FT.	NEW AREA 1.5 +/- AC EX. CONTIGUOUS AREA TO EAST AND SOUTHEAST 22.0 +/- AC TOTAL DISTRICT AREA 23.5 +/- AC 1,023,660 SQ. FT.
LOT COVERAGE	N/A	1.51 AC (73.27%) 65,593 S.F. (73.27%)
MIN. INT. LANDSCAPE AREA	5% OF 47,582 S.F. = 2,379 S.F.	5.47% PROVIDED 2,603 S.F. PROVIDED
BUILDING SETBACKS	FRONT 30' (SOUTH) CAVALIER BLVD.) SIDE 10' (EAST) SIDE 30' (WEST) (ADJACENT TO SR-2) REAR 30' (NORTH)	FRONT 60.90' (SOUTH) CAVALIER BLVD.) SIDE 63.06' (EAST) SIDE 70.43' (WEST) REAR 97.57' (NORTH)
TOTAL PARKING	USE TYPE = HOTEL/MOTEL 1 SPACE PER SLEEPING ROOM PLUS 1 SPACE PER 2 EMPLOYEES 122 SLEEPING ROOMS PLUS 6 EMPLOYEES MAX SHIFT = 125 SPACES REQ.	125 SPACES PROVIDED 119 STANDARD SPACES 6 ADA SPACES
LANDSCAPE PLAN	REQUIRED	SEE SHEET L1
DRAINAGE PLAN	REQUIRED	SEE SHEET C3
TRAFFIC STUDY	NOT REQUIRED	N/A
SITE ACCESS	PER CITY OF FLORENCE PUBLIC WORKS ENGINEERING DIVISION	1 ACCESS POINT ONTO CAVALIER BLVD. PLUS 1 CROSS ACCESS TO ADJ. PROP. TO THE NORTH AND WEST OF SITE

**BUILDING SUMMARY**

STATISTIC	PERMITTED / REQUIREMENT	PROVIDED
FOOT PRINT	N/A	12,861 S.F. +/-
BUILDING AREA/ INTENSITY	30,000 S.F./ACRE = 50% BONUS FOR PD = 92,700 S.F. MAX ALLOWED	50,645 S.F. +/-
BUILDING HEIGHT	70' MAX	46' (4 STORIES)
FLOOR AREA RATIO	N/A	50,645 SF/89,522 SF = 0.5657



**REVISIONS**


**ATHENA WOODSPRING SUITES**  
56 - 58 CAVALIER BOULEVARD  
FLORENCE, KY 41042

**ACES**  
ARNOLD CONSULTING  
ENGINEERING SERVICES, INC.  
P.O. BOX 1338  
BOWLING GREEN, KY 42101  
PHONE (270) 780-9445

JOB NUMBER: 24-3031-L  
DATE: 3-18-2025  
SCALE: 1" = 30'  
DRAWN: D. WHITLEY  
CHECKED: D. WHITLEY  
APPROVED: A. ARNOLD

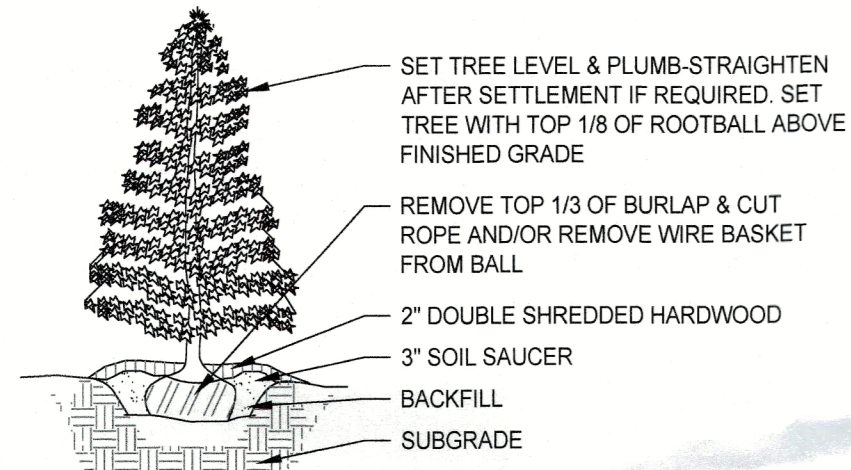
PRELIMINARY  
PLAN SET  
NOT APPROVED  
FOR CONSTRUCTION

**CD**  
PROPOSED SITE  
CONCEPT  
DEVELOPMENT  
PLAN

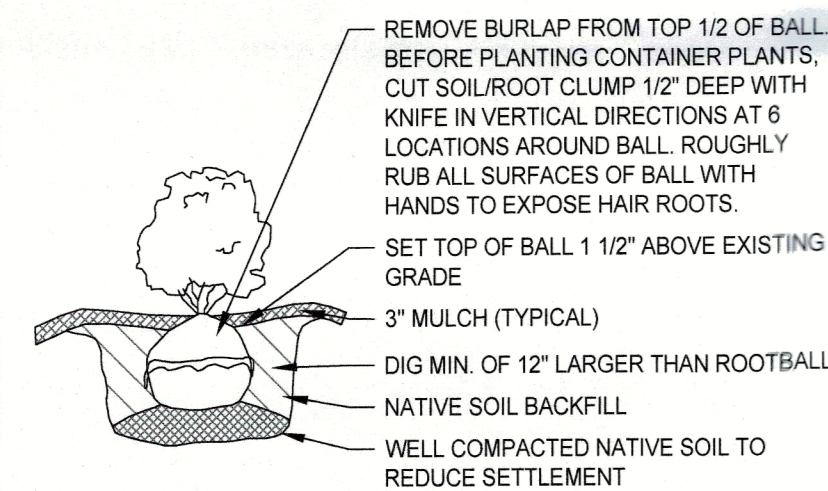
**THIS SHEET IS FOR LANDSCAPE USE ONLY**

**PERIMETER PLANTINGS**

<b>AREA 1</b>
TOTAL LINEAR FOOTAGE: 357.67 FT BUFFER WIDTH 10'
STANDARD: 5 LIST C TREES OR 3 LIST A, B, OR D TREES PER 100' OF T & 30 LIST E SHRUBS OR 15 LIST G SHRUBS
REQUIRED PLANTINGS: 11 LIST A TREES, & 54 LIST C SHRUBS
PROVIDED PLANTINGS: 12 LIST A TREES, & 56 LIST C SHRUBS
<b>AREA 2</b>
TOTAL LINEAR FOOTAGE: 183' FT BUFFER WIDTH 10'
STANDARD: 10 LIST D TREES & 8 LIST A OR B TREES PER 100' & 35 LIST C SHRUBS
REQUIRED PLANTINGS: 18 LIST D TREES, 15 LIST A OR B TREES, & 64 LIST C SHRUBS
PROVIDED PLANTINGS: 18 LIST D TREES, 7 EXISTING TREES, & 64 LIST C SHRUBS & 26 EXISTING SHRUBS
<b>AREA 3</b>
TOTAL LINEAR FOOTAGE: 352.40 FT BUFFER WIDTH 10'
STANDARD: 10 LIST D TREES & 8 LIST A OR B TREES PER 100' & 35 LIST C SHRUBS
REQUIRED PLANTINGS: 35 LIST D TREES, 28 LIST A OR B TREES, & 123 LIST C SHRUBS
PROVIDED PLANTINGS: 40 LIST D TREES, 41 LIST A TREES, & 135 LIST C SHRUBS



**TYPICAL PLANTING DETAIL - EVERGREEN TREES**  
NOT TO SCALE



**TYPICAL PLANTING DETAIL - SHRUB**  
NOT TO SCALE

**COPYRIGHTS AND DISCLAIMERS**

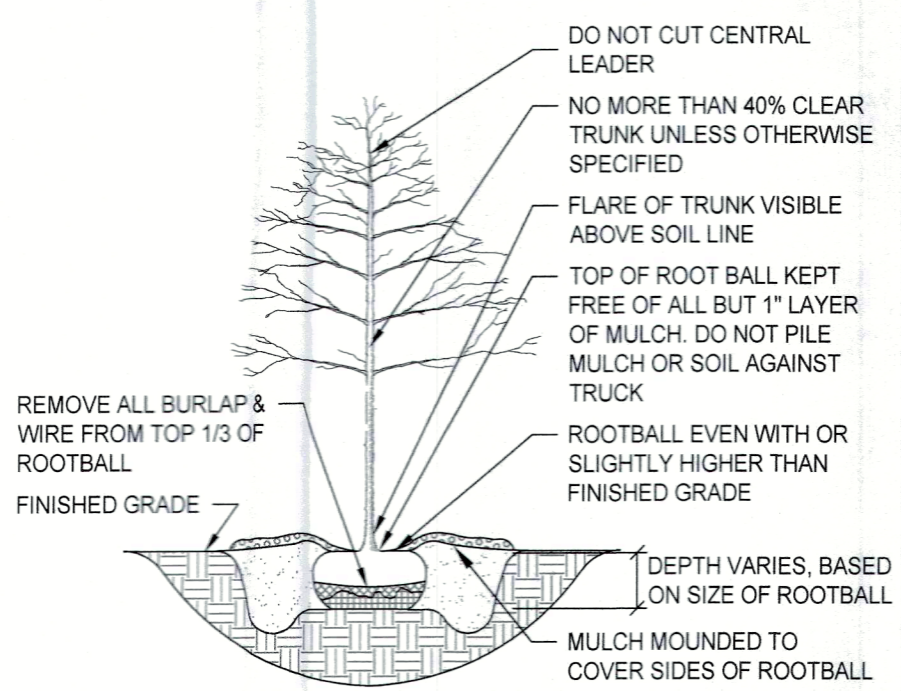
THE COPYRIGHTS TO ALL DESIGNS AND DRAWINGS ARE THE PROPERTY OF ACES. REPRODUCTION OR USE FOR ANY PURPOSE OTHER THAN THAT AUTHORIZED BY ACES IS FORBIDDEN.

ACES ASSUMES NO RESPONSIBILITY FOR DATA SUPPLIED IN AN ELECTRONIC FORMAT. DATA IS PROVIDED ELECTRONICALLY AS A CONVENIENCE AND THE RECIPIENT IS RESPONSIBLE FOR VERIFYING ACCURACY TO THE HARD COPY OF THE CURRENT DESIGN DRAWINGS WHICH HAVE BEEN SEALED AND SIGNED. IN THE EVENT OF INCONSISTENCIES BETWEEN THE ELECTRONIC AND THE HARD COPY DATA, THE RECIPIENT IS RESPONSIBLE FOR OBTAINING CLARIFICATION ON WHICH PREVAILS.

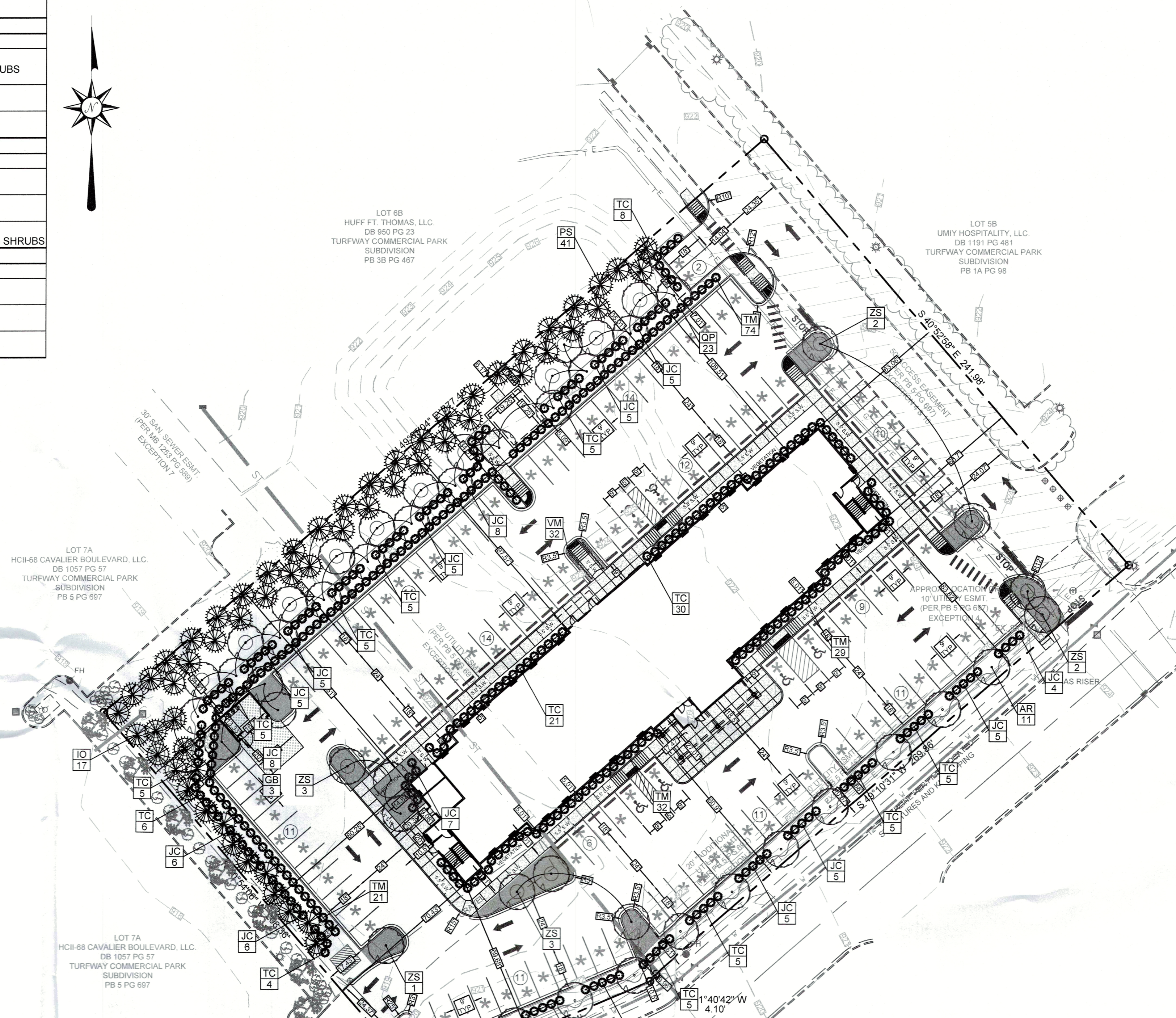
THE RECIPIENT RELEASES ACES, ITS EMPLOYEES, CONSULTANTS AND AGENTS FROM ANY AND ALL CLAIMS ARISING IN ANY WAY FROM THE CONTENT OR PROVISION OF THE ELECTRONIC DATA.

NOTHING SHALL REDUCE OR DIMINISH ACES'S OWNERSHIP OF OR COPYRIGHT IN THE DATA OR ITS COMPILATION OR ARRANGEMENT. ANY ANALYSIS, SOFTWARE OR FORMATTING IN THE ELECTRONIC DATA IS CONSIDERED PROPERTY OF ACES.

THE RECIPIENT OF ELECTRONIC DATA IS PROHIBITED FROM REDISTRIBUTING OR USING ANY DESIGN OR DRAWING INFORMATION WITHIN THE FILES FOR ANY REASON OTHER THAN IT WAS ORIGINALLY DESIGNED WITHOUT THE WRITTEN CONSENT OF ACES.



**TYPICAL PLANTING DETAIL - TREES**  
NOT TO SCALE




**LANDSCAPE NOTES**

- PLANT MATERIALS SHALL CONFORM IN SIZE AND GRADE TO AMERICAN STANDARDS FOR NURSERY STOCK. PLANT MATERIALS SHALL BE OF STANDARD QUALITY TRUE TO NAME AND TYPE, AND FIRST CLASS REPRESENTATIVES OF THEIR SPECIES OR VARIETY. PLANTS SHALL BE CAREFULLY LABELED AND SIZES NOTED. RIGHT IS RESERVED TO REJECT PLANTS CONSIDERED AS UNSATISFACTORY. REJECTED PLANTS SHALL BE REMOVED FROM SITE. PLANTS SHOULD NOT BE PRUNED PRIOR TO DELIVERY. HEADING-BACK PLANTS TO MEET SIZES INDICATED IN DRAWINGS SCHEDULE WILL NOT BE PERMITTED.
- PLANTS & TREES
  - CONTRACTOR SHALL STAKE THE LOCATION OF EACH TREE AND SHRUB IN ACCORDANCE WITH THE LOCATIONS SHOWN ON THE DRAWINGS. STAKING AND LAYOUT WORK SHALL BE DONE SUFFICIENTLY IN ADVANCE OF PLANTING OPERATION TO PERMIT THE LANDSCAPE ARCHITECT TO CHECK, REVISE IF DESIRED, AND APPROVE THE LOCATIONS BEFORE DIGGING OPERATIONS BEGIN.
  - EXCAVATE PLANTING BEDS AND POCKETS TO A DEPTH REQUIRED FOR PLANTINGS.
  - ANY ROCK OR OTHER UNDERGROUND OBSTRUCTION SHALL BE REMOVED TO DEPTH NECESSARY TO PERMIT PLANTING ACCORDING TO THESE SPECIFICATIONS.
  - IN GENERAL, CONTRACTOR SHALL THOROUGHLY WATER ALL PLANTED AREAS AFTER PLANTING AND IN DRY WEATHER USE ENOUGH WATER TO THOROUGHLY SOAK ALL TREE PITS BEFORE PLANTING. CONTRACTOR SHALL MAKE NECESSARY ARRANGEMENTS IN ADVANCE OF START OF THE WORK TO INSURE THAT AN ADEQUATE SUPPLY OF WATER AND WATERING EQUIPMENT ARE AVAILABLE WHEN REQUIRED.
- MULCHING
  - MULCH TOP OF ROOT BALL AND SAUCER WITHIN 48 HOURS TO A MIN. DEPTH OF 2" AND TO A DEPTH NOT TO EXCEED 3".
  - ALL SHADE AND FLOWERING TREES SHALL BE MULCHED WITH THREE (3) INCHES THICK (SETTLED) AND COVERING AN AREA TWELVE (12) INCHES GREATER THAN THE DIAMETER OF PIT.
- PLANT MAINTENANCE
  - MAINTENANCE SHALL BEGIN IMMEDIATELY AFTER EACH PLANT IS PLANTED AND SHALL CONTINUE FOR 90 DAYS AFTER THE LAST PLANT HAS BEEN INSTALLED.
  - ALL PLANTS SHALL BE KEPT IN A GROWING, HEALTHY CONDITION BY WATERING, PRUNING, SHEARING, SPRAYING, TIGHTENING OF GUYS (IF USED), STRAIGHTENING OF PLANTS WHICH LEAN OR SAG, LIFTING PLANTS WHICH DEVELOP MORE THAN NORMAL SETTLEMENT, WEEDING, AND BY ANY OTHER NECESSARY OPERATION OF MAINTENANCE. KEEP ALL PLANTING AREAS FREE OF WEEDS AND UNDESIRABLE GRASSES.
  - DURING THE MAINTENANCE PERIOD, PLANTS IN AN UNHEALTHY OR BADLY IMPAIRED CONDITION, SHALL BE REMOVED AND REPLACED IMMEDIATELY USING SPECIFIED MATERIAL.
- ACCEPTANCE AND GUARANTEE
  - ANY PLANT REQUIRED UNDER THIS CONTRACT THAT IS DEAD OR WITHOUT SATISFACTORY GROWTH, AS DETERMINED BY THE LANDSCAPE ARCHITECT, SHALL BE REMOVED AND REPLACED IN NEXT SPECIFIED PLANTING SEASON. ANY REPLACEMENTS SHALL BE PLANTS OF THE SAME KIND AND SIZE AS SPECIFIED AND REPLANTED IN SAME LOCATION FROM WHICH DEAD PLANT WAS REMOVED AND SHALL BE REPLACED AT NO ADDITIONAL COST.
  - ALL PLANT MATERIAL SHALL HAVE A ONE YEAR WARRANTY FOR REPLACEMENT.
- DURING THE BIDDING PROCESS, NO PLANTS MAY BE SUBSTITUTED FOR A DIFFERENT PLANT. THE PLAN MUST BE BID AS DRAWN.
- THE LANDSCAPE CONTRACTOR SHALL BE REQUIRED TO COME BACK AFTER ONE YEAR OF ACCEPTANCE OF THE PLANTING TO REMOVE ANY STAKES OR GUY WIRES THAT MAY HAVE BEEN USED.
- ANY DISCREPANCY BETWEEN THE PLANTING PLAN AND THE PLANT SCHEDULE SHALL BE BROUGHT TO THE ATTENTION OF THE LANDSCAPE ARCHITECT. THE QUANTITIES SHOWN ON THE PLAN SHALL TAKE PRECEDENCE OVER THE PLANT SCHEDULE.
- THE OWNER RESERVES THE RIGHT TO ALTER THE PLANTING PLAN ONLY AS SHOWN IN THE AREA OF THE FOUNDATION.

MULCH: ALL SHRUBS THAT ARE SHOWN IN GROUPINGS SHALL BE MULCHED IN A PLANT BED WITH SHREDDED HARDWOOD MULCH TO A MINIMUM OF 2" AND NOT GREATER THAN 3" IN DEPTH. IN AREAS OF STEEP SLOPES A FINE GRADE (NEARLY INVISIBLE) PLASTIC NETTING MAY BE USED TO STABILIZE THE MULCH BED.

ANNUALS & PERENNIALS: ANY DESIRED ANNUALS AND PERENNIALS MAY BE DETERMINED BETWEEN THE PROPERTY OWNER AND THE LANDSCAPE CONTRACTOR FOR DESIRED COLOR PALETTE.



KEY	QTY	BOTANICAL NAME	COMMON NAME	SIZE	ROOT	REMARKS	LIST
<b>TREES</b>							
AR	11	ACER RUBRUM 'OCTOBER GLORY'	RED MAPLE	2' CAL 6' HT	CONT. 888	WELL BRANCHED	A
GB	3	GINKGO BILOBA (MALE ONLY)	GINKGO	2' CAL 6' HT	CONT. 888	WELL BRANCHED	A
OP	23	QUERCUS PHELLOS	WILLOW OAK	2' CAL 6' HT	CONT. 888	WELL BRANCHED	A
ZS	11	ZELKOVA SERRATA 'GREEN VASE'	JAPANESE ZELKOVA	2' CAL 6' HT	CONT. 888	WELL BRANCHED	A
IO	17	ILEX OPACA	AMERICAN HOLLY	2' CAL 6' HT	CONT. 888	WELL BRANCHED	D
PS	41	PINUS STROBUS	EASTERN WHITE PINE	2' CAL 6' HT	CONT. 888	LIGHT SHEAR	D
<b>SHRUBS</b>							
JC	89	JUNIPERUS CHINENSIS 'SEA GREEN'	SEA GREEN JUNIPER	24" HT	CONT. 888		C
TC	122	TAXUS CUSPIDATA 'NANA'	JAPANESE YEW	24" HT	CONT. 888		C
TM	156	TAXUS X MEDIA	ANGLOJAP YEW	24" HT	CONT. 888		C
<b>GROUND COVERS</b>							
VM	32	VINCA MINOR	COMMON PERIWINKLE	1 QUART		12" O.C.	

REVISIONS

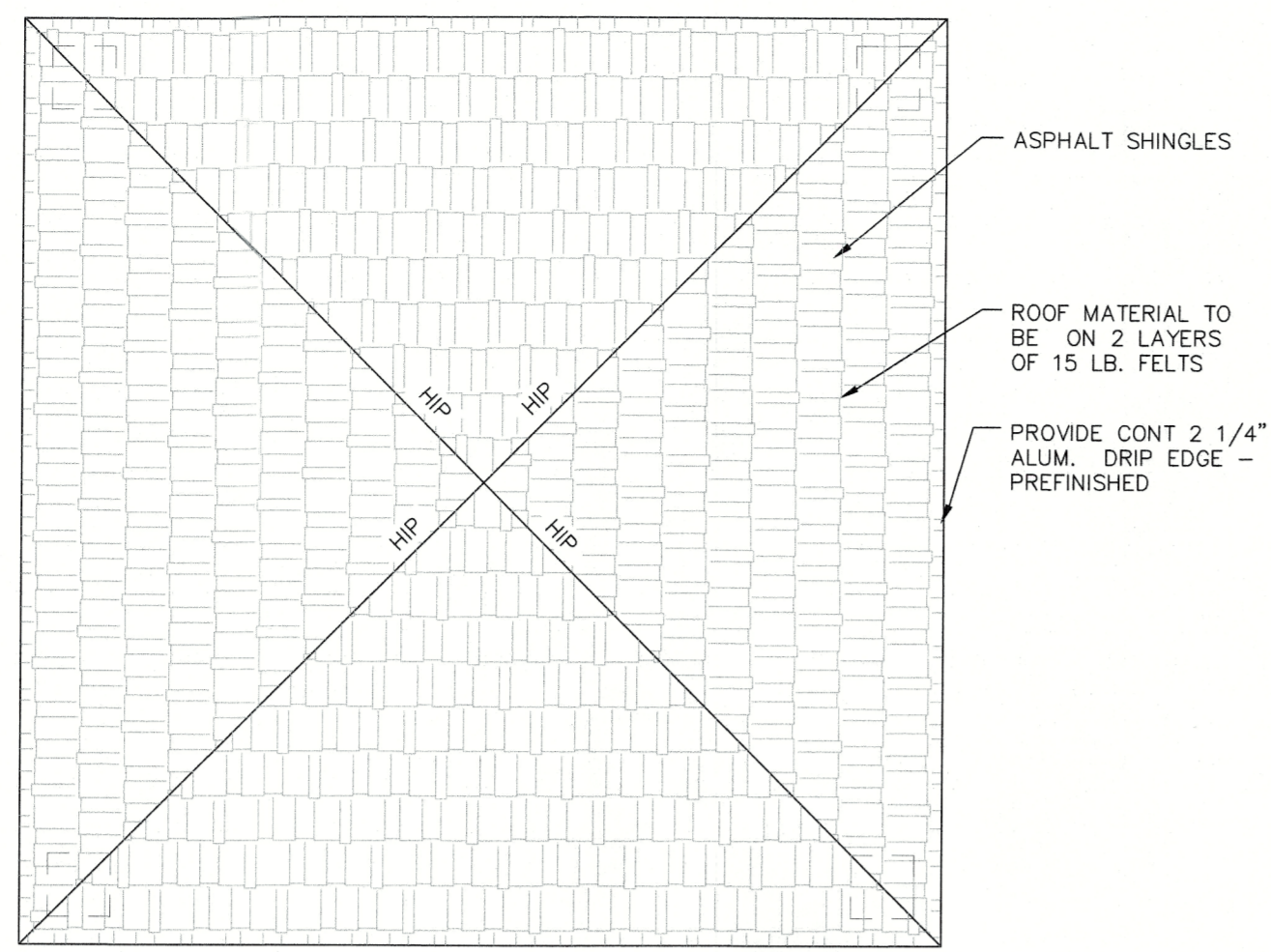
**ATHENA WOODSPRING SUITES**  
CAVALIER BOULEVARD  
FLORENCE, KY 41042



**ACES**  
ARNOLD CONSULTING  
ENGINEERING SERVICES, INC.  
P.O. BOX 1348  
BOWLING GREEN, KY 42101  
PHONE (678) 780-9445

JOB NUMBER: 24-3031-L  
DATE: 3-18-2025  
SCALE: 1" = 30'  
DRAWN: M. BIDWELL  
CHECKED: B. SHIRLEY  
APPROVED: D. WHITLEY

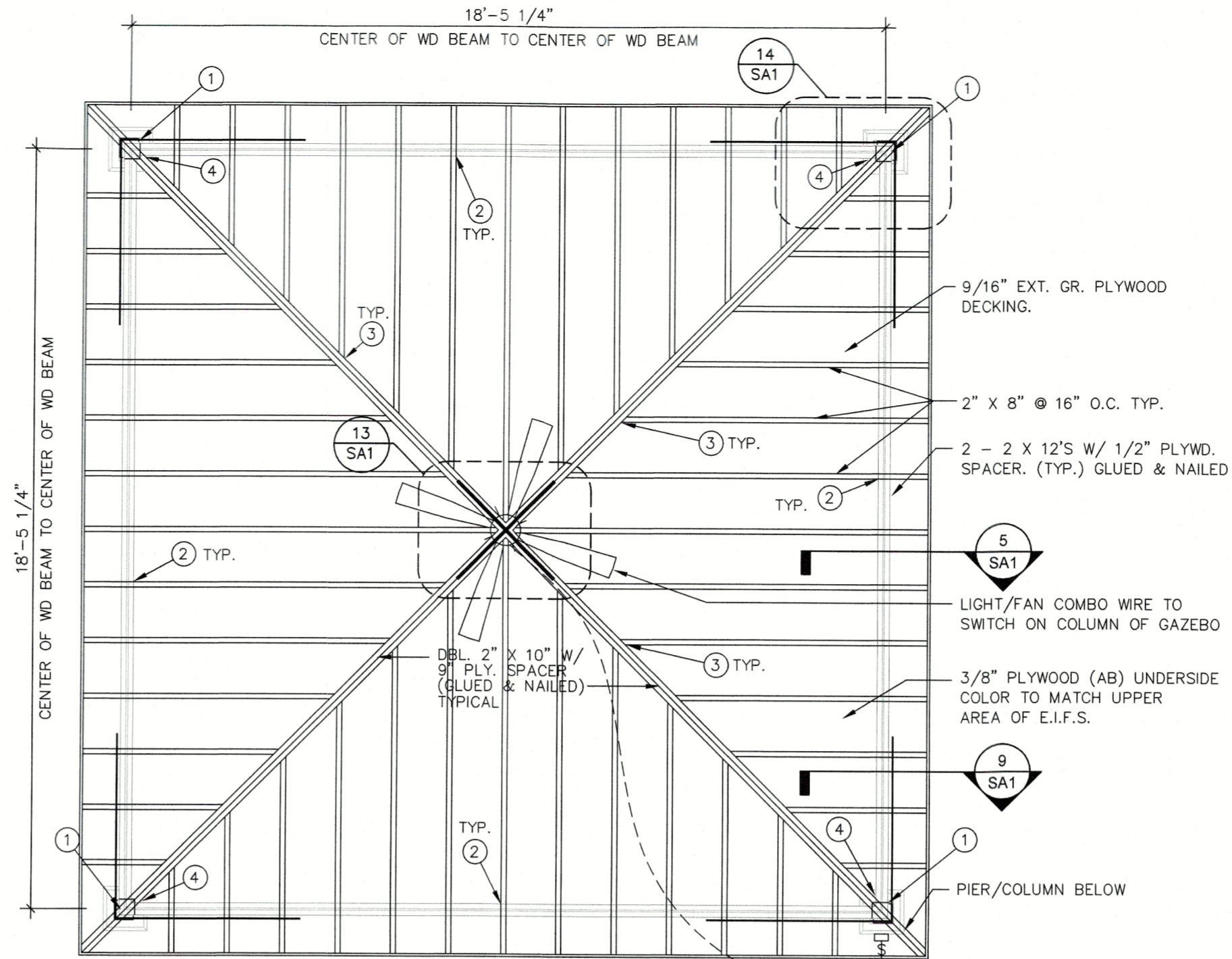
**L1**  
LANDSCAPE PLAN



## 20 ROOF PLAN

NTS

NOTE: MEMBER SIZES AND CONNECTORS ARE REPRESENTATIVE OF LOW WIND & SEISMIC LOADING CONDITIONS AND SHALL BE DESIGNED IN ACCORDANCE WITH SITE SPECIFIC LOADING CONDITIONS.



## FRAMING LEGEND

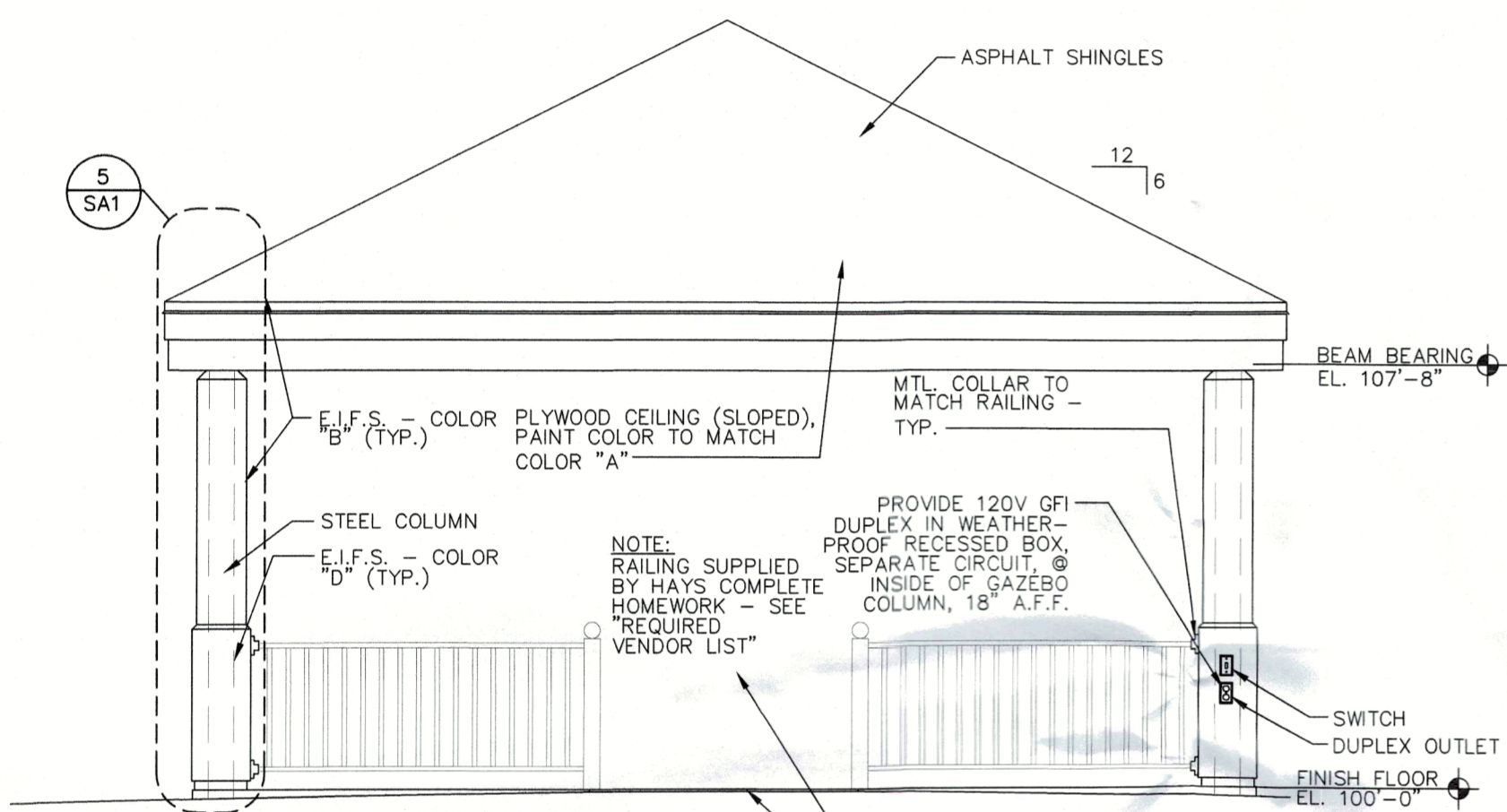
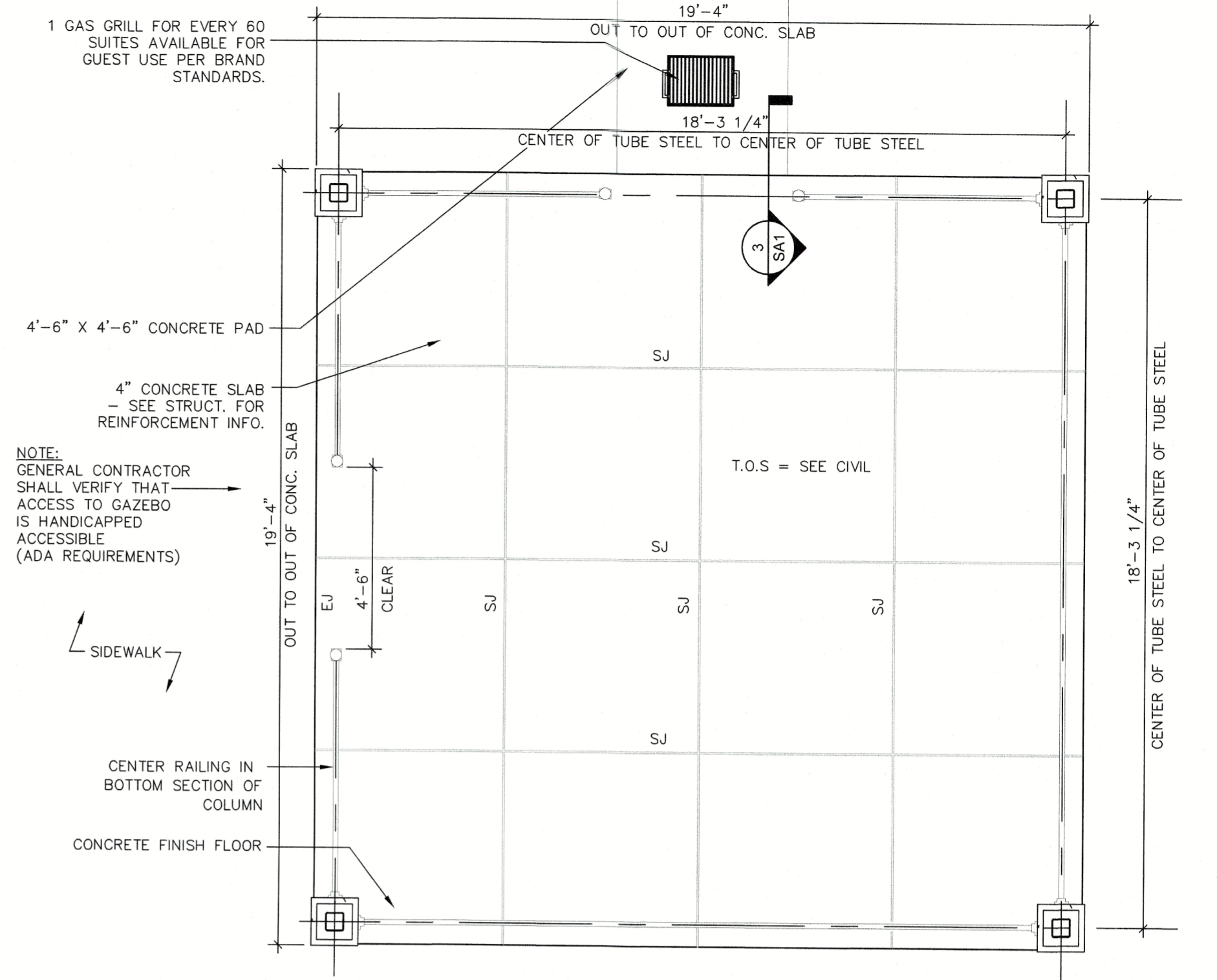
ITEM	MFGR.	LOCATION
1	CCL L & R	SIMPSON COLUMN CAP
2	H 2.5A	SIMPSON RAFTER TO BEAM
3	A 35	SIMPSON RAFTER TO HIP RAFTER
4	2 - H 6	SIMPSON HIP RAFTER TO BEAMS

## 19 ROOF FRAMING & CONNECTOR PLAN

3/8" = 1'-0"

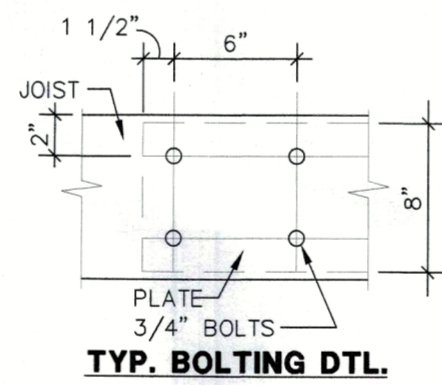
## 18 FOOTING / RAILING FLOOR PLAN

3/8" = 1'-0"



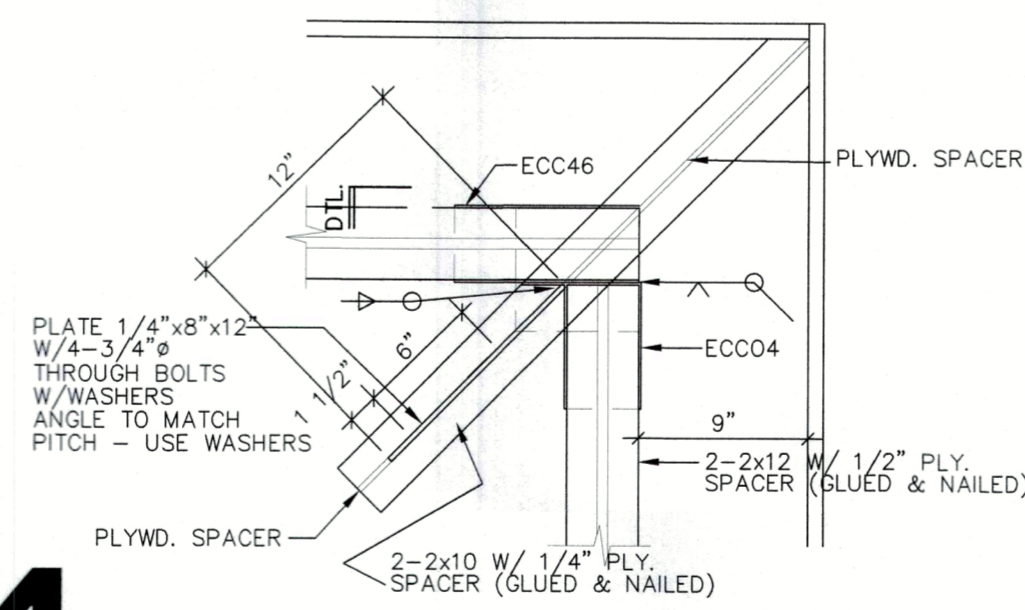
## 15 GAZEBO ELEVATION

3/8" = 1'-0"



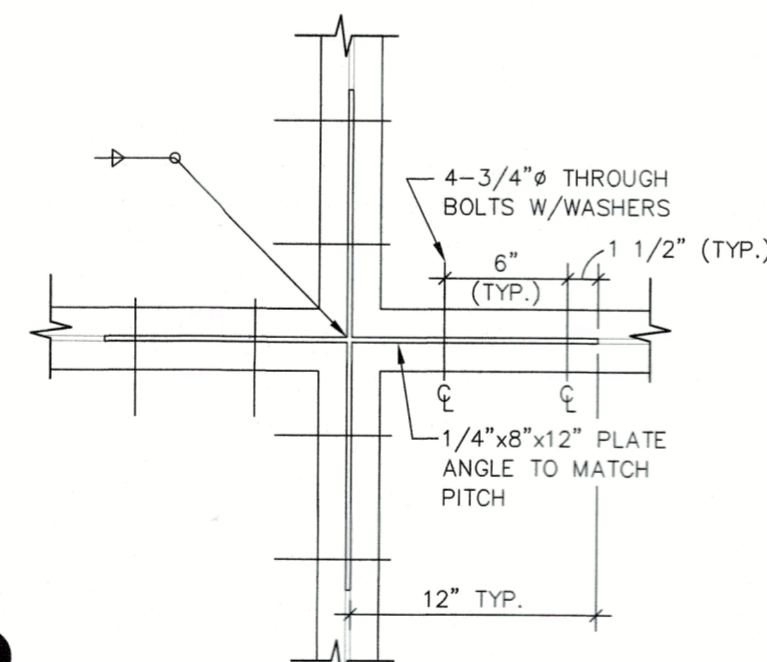
## 14 CORNER FRAMING DETAIL

1 1/2" = 1'-0"



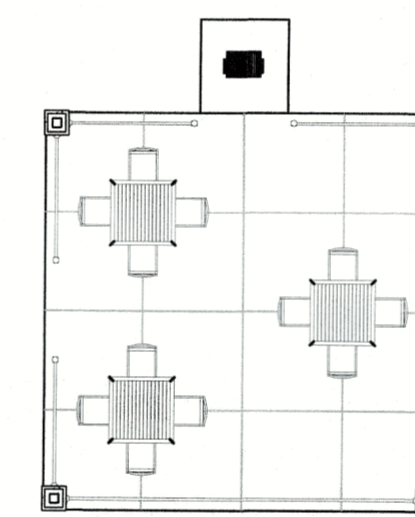
## 13 INTERIOR RIDGE DETAIL

1 1/2" = 1'-0"



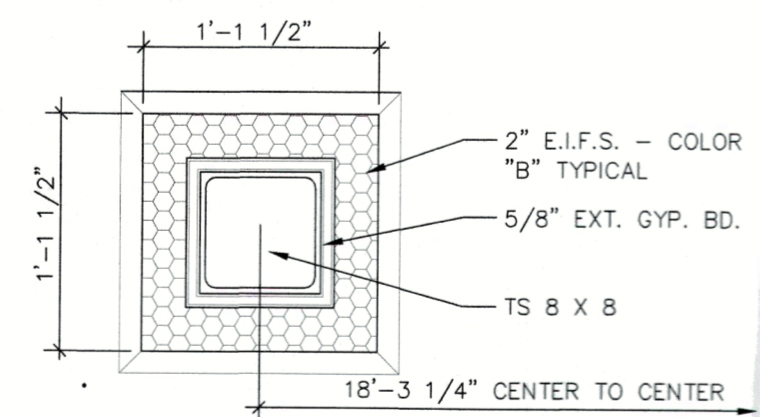
## 21 FURNITURE PLAN

NTS



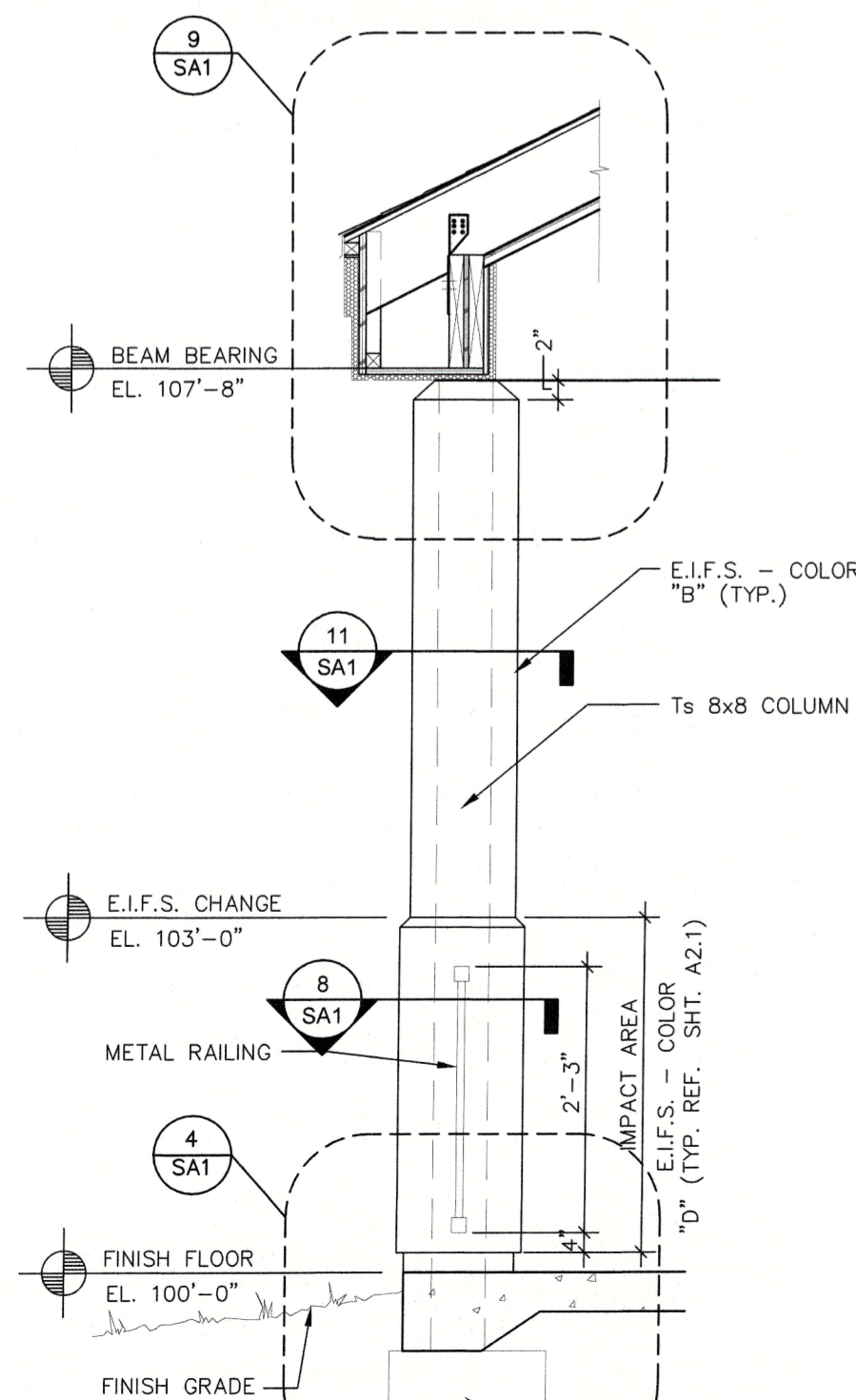
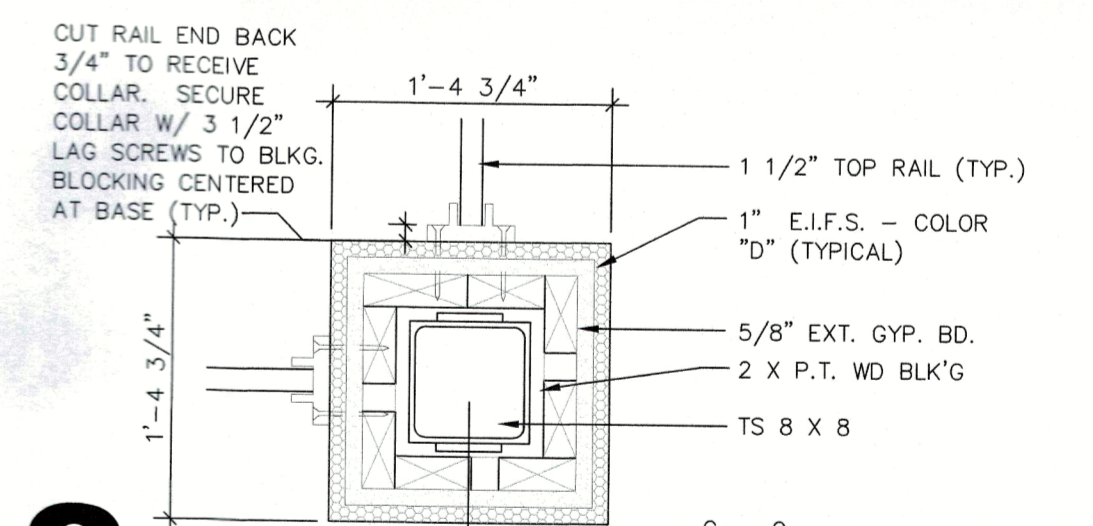
## 11 UPPER SECTION OF COL.

1 1/2" = 1'-0"



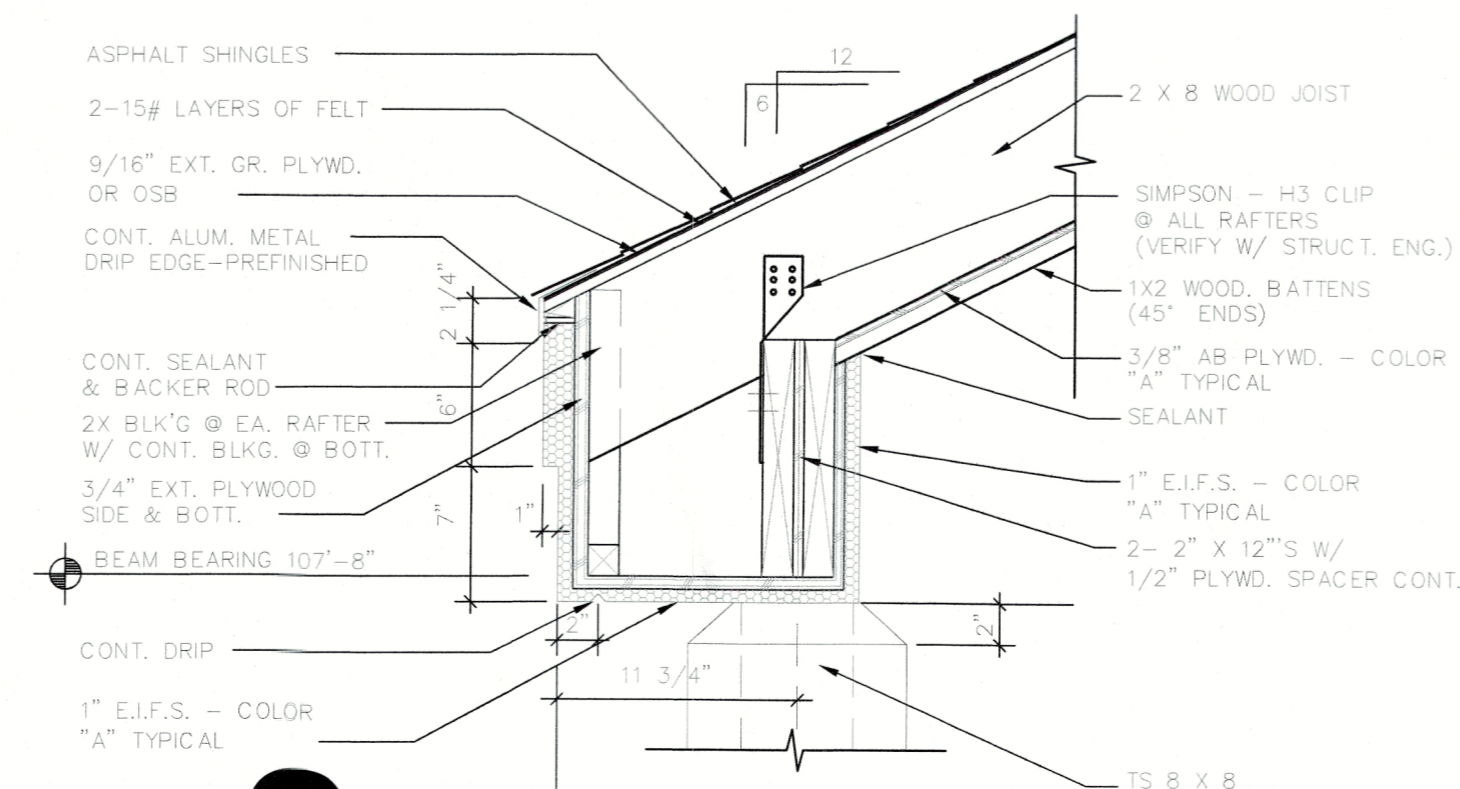
## 8 BASE SECTION OF COLUMN

1 1/2" = 1'-0"



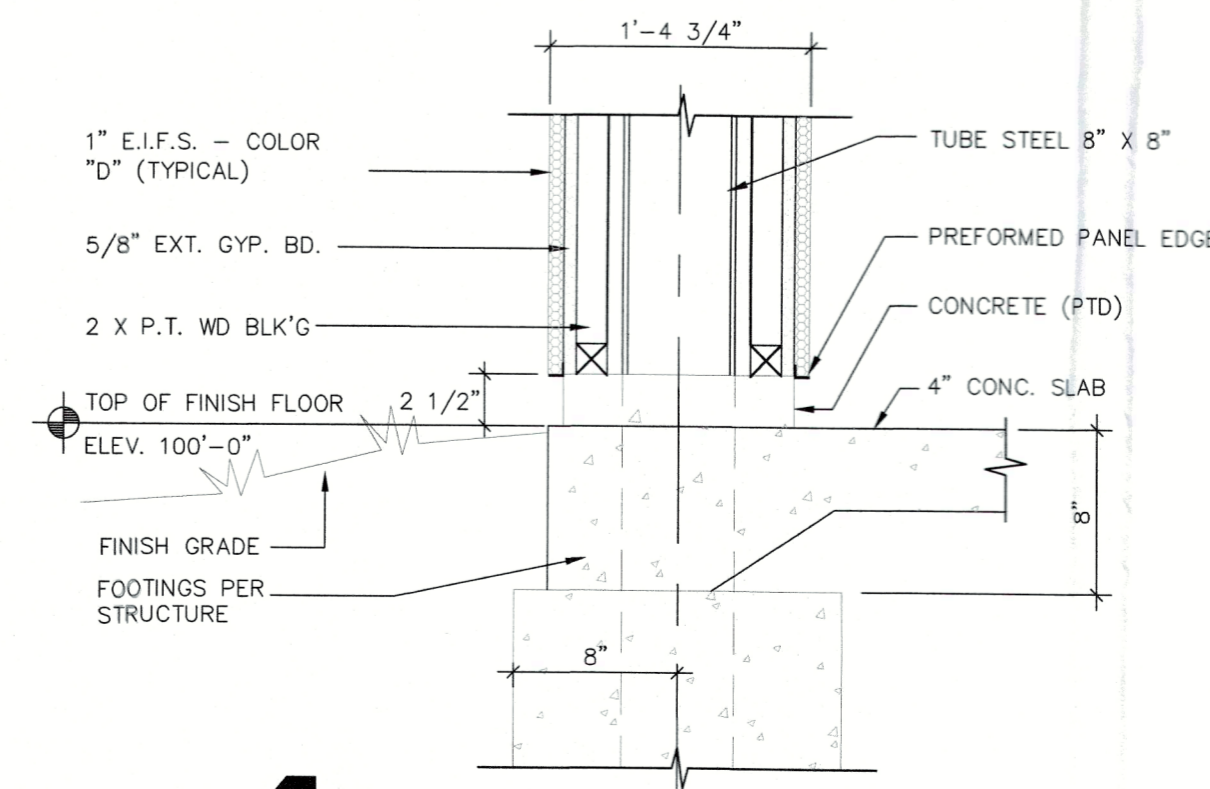
## 5 TYPICAL WALL SECTION

3/4" = 1'-0"




## 9 BEAM @ COLUMN

1 1/2" = 1'-0"



## 4 BASE AT COLUMN

1 1/2" = 1'-0"



## 3 BASE AT COLUMN

1 1/2" = 1'-0"

FLORENCE KENTUCKY HOTEL

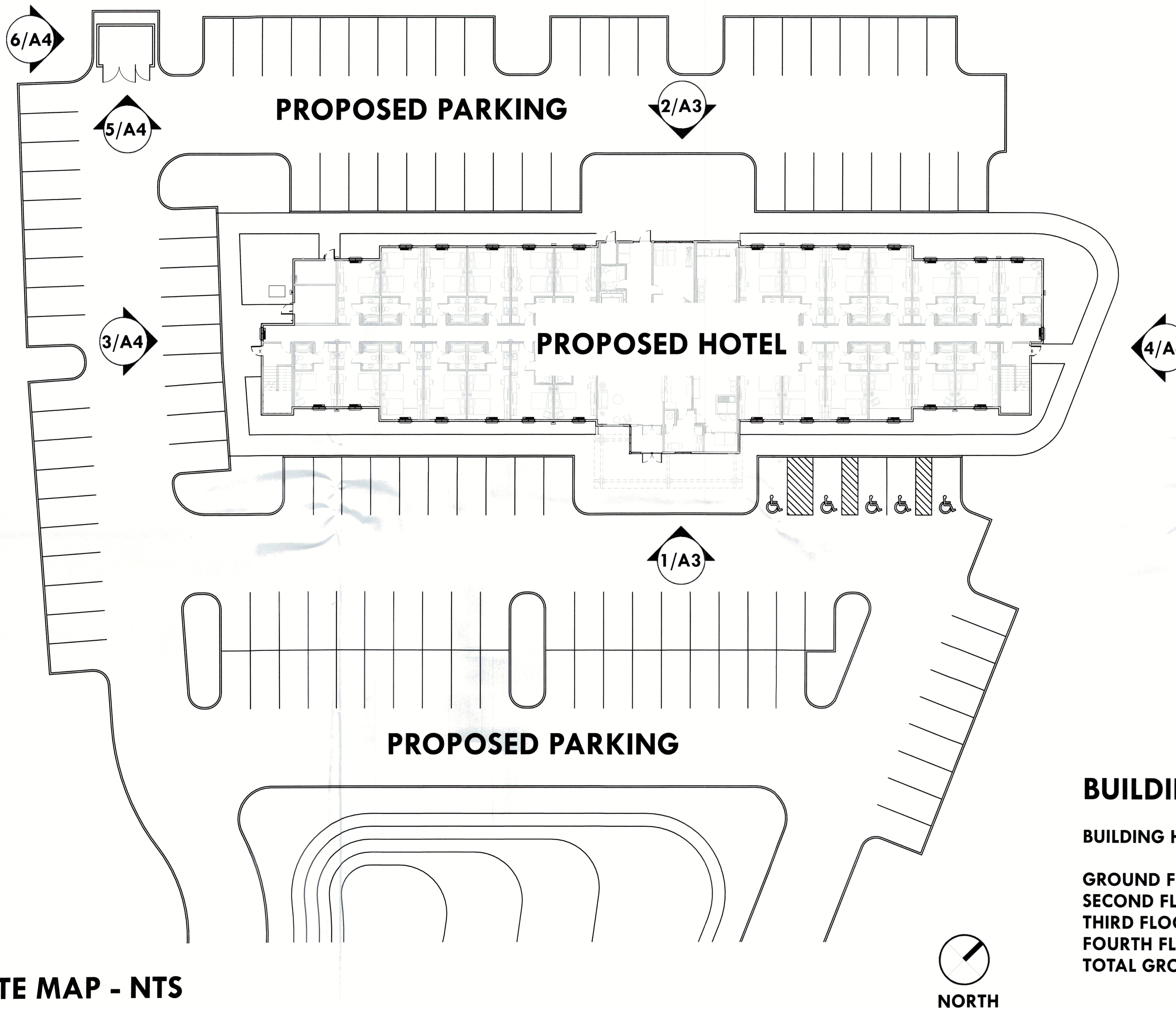
# DESIGN DEVELOPMENT

03.19.2025

RENDERED FRONT VIEW



**SITE MAP - NTS**



**BUILDING INFO:**

<b>BUILDING HEIGHT:</b>	<b>4 STORIES, 46 FEET</b>
<b>GROUND FLOOR:</b>	<b>12,881 SF</b>
<b>SECOND FLOOR:</b>	<b>12,588 SF</b>
<b>THIRD FLOOR:</b>	<b>12,588 SF</b>
<b>FOURTH FLOOR:</b>	<b>12,588 SF</b>
<b>TOTAL GROSS AREA:</b>	<b>+/- 50,645 SF</b>

Owner: ATHENA Hospitality Group  
 Address: 4756 Houston Road  
 Florence KY 41042

**FLORENCE KY HOTEL**  
 58 CAVALIER BLVD.  
 FLORENCE, KY 41042  
 PARCEL ID: 072.00-01-006.03


Address: 6425 Gem Stone Drive  
 Liberty Township OH 45044  
 Phone: 513.274.2550  
 Email: design@chaatrik.com  
 Website: www.chaatrik.com

**CHAATRİK**  
 ARCHITECTURE + URBAN DESIGN


ISSUE DATE:  
 03.19.2025

**A2**

SW 7067  
CITYSCAPE




SW 7069  
IRON ORE




SW 7004  
SNOWBOUND



SW 7602  
INDIGO BATIK



BRICK VENEER  
TAN



CEMENT BOARD SIDING:	+/- 7,000 SF	68.4%
BRICK VENEER:	+/- 1,620 SF	15.8%
DOORS AND WINDOW GLAZING:	+/- 1,319 SF	12.9%
EQUIPMENT:	+/- 297 SF	3%



1 - FRONT ELEVATION

CEMENT BOARD SIDING:	+/- 7077 SF	69.6%
BRICK VENEER:	+/- 1604 SF	15.8%
DOORS AND WINDOW GLAZING:	+/- 1221 SF	12%
EQUIPMENT:	+/- 267 SF	2.6%



2 - REAR ELEVATION

Address: 6425 Gem Stone Drive  
Liberty Township OH 45044  
Phone: 513.274.2550  
Email: design@chaatrik.com  
Website: www.chaatrik.com

**CHAATRIK**  
ARCHITECTURE + URBAN DESIGN

**FLORENCE KY HOTEL**  
58 CAVALIER BLVD.  
FLORENCE, KY 41042  
PARCEL ID: 072.00-01-006.03

Owner: ATHENA Hospitality Group  
Address: 4756 Houston Road  
Florence KY 41042


ISSUE DATE:  
03.19.2025

A3



<b>CEMENT BOARD SIDING:</b>	<b>+/- 2092 SF</b>	<b>81.5%</b>
<b>BRICK VENEER:</b>	<b>+/- 284.5 SF</b>	<b>11.8%</b>
<b>DOORS AND WINDOW GLAZING:</b>	<b>+/- 168 SF</b>	<b>6.5%</b>
<b>EQUIPMENT:</b>	<b>+/- 22.5 SF</b>	<b>&lt;1%</b>

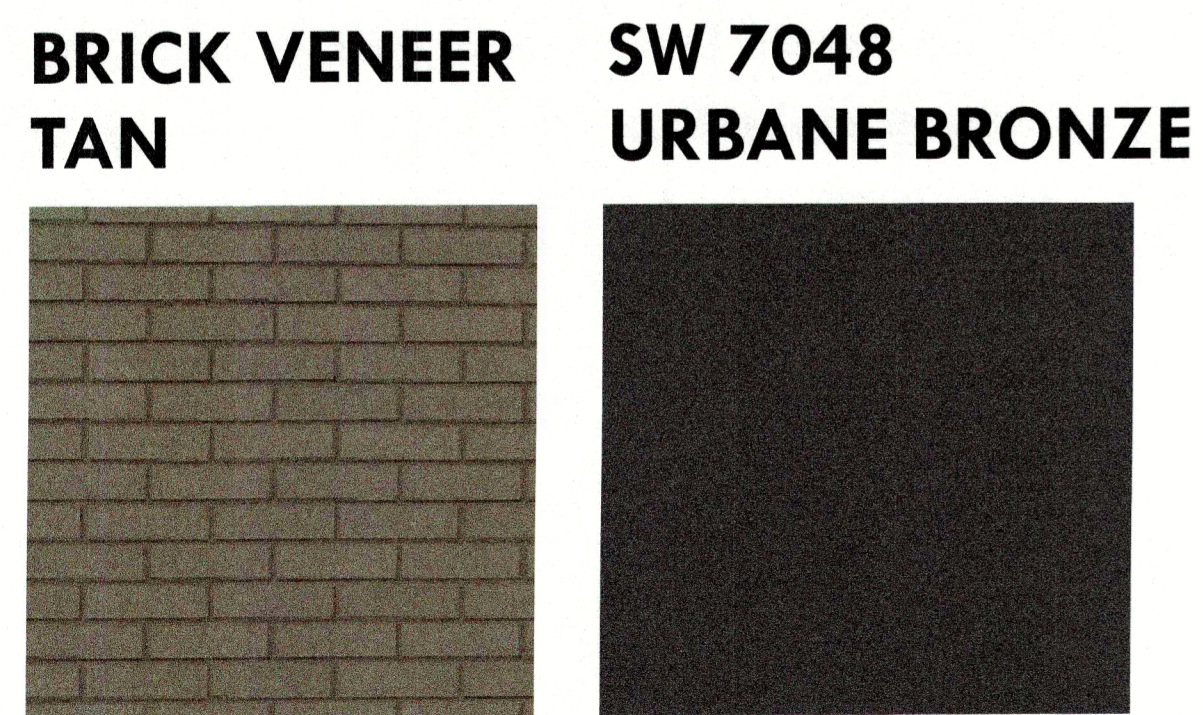
<b>CEMENT BOARD SIDING:</b>	<b>+/- 2092 SF</b>	<b>81.5%</b>
<b>BRICK VENEER:</b>	<b>+/- 358 SF</b>	<b>14%</b>
<b>DOORS AND WINDOW GLAZING:</b>	<b>+/- 98 SF</b>	<b>3.8%</b>
<b>EQUIPMENT:</b>	<b>+/- 19.5 SF</b>	<b>&lt;1%</b>




**3 - SIDE ELEVATION**



**4 - SIDE ELEVATION**



**5 - DUMPSTER ENCLOSURE - FRONT ELEVATION**



**6 - DUMPSTER ENCLOSURE - SIDE + REAR ELEVATIONS**

**DUMPSTER ENCLOSURE ELEVATIONS**

Address: 6425 Gem Stone Drive  
Liberty Township OH 45044  
Phone: 513.274.2550  
Email: design@chaatrik.com  
Website: www.chaatrik.com

**CHAATRIK**  
ARCHITECTURE + URBAN DESIGN


**FLORENCE KY HOTEL**  
58 CAVALIER BLVD.  
FLORENCE, KY 41042  
PARCEL ID: 072.00-01-006.03

Owner: ATHENA Hospitality Group  
Address: 4756 Houston Road  
Florence KY 41042

ISSUE DATE:  
03.19.2025

**A4**

# RENDERED AXON VIEW



Owner: ATHENA Hospitality Group  
Address: 4756 Houston Road  
Florence KY 41042

**FLORENCE KY HOTEL**  
58 CAVALIER BLVD.  
FLORENCE, KY 41042  
PARCEL ID: 072.00-01-006.03

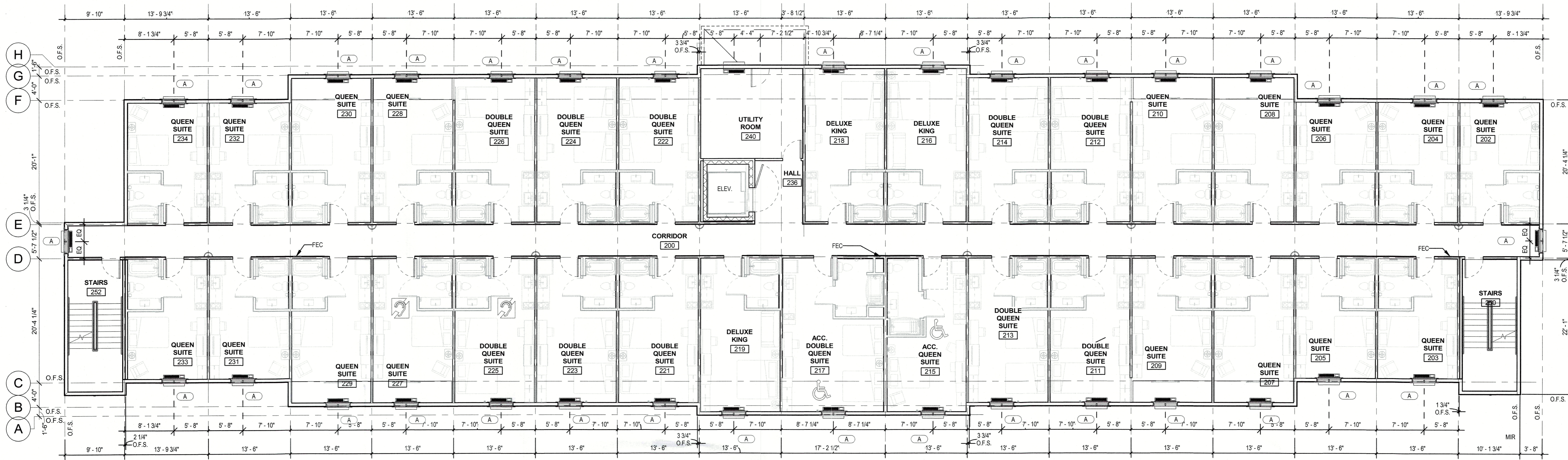
ISSUE DATE:  
03.19.2025

**A5**

**CHAATRİK**  
ARCHITECTURE + URBAN DESIGN

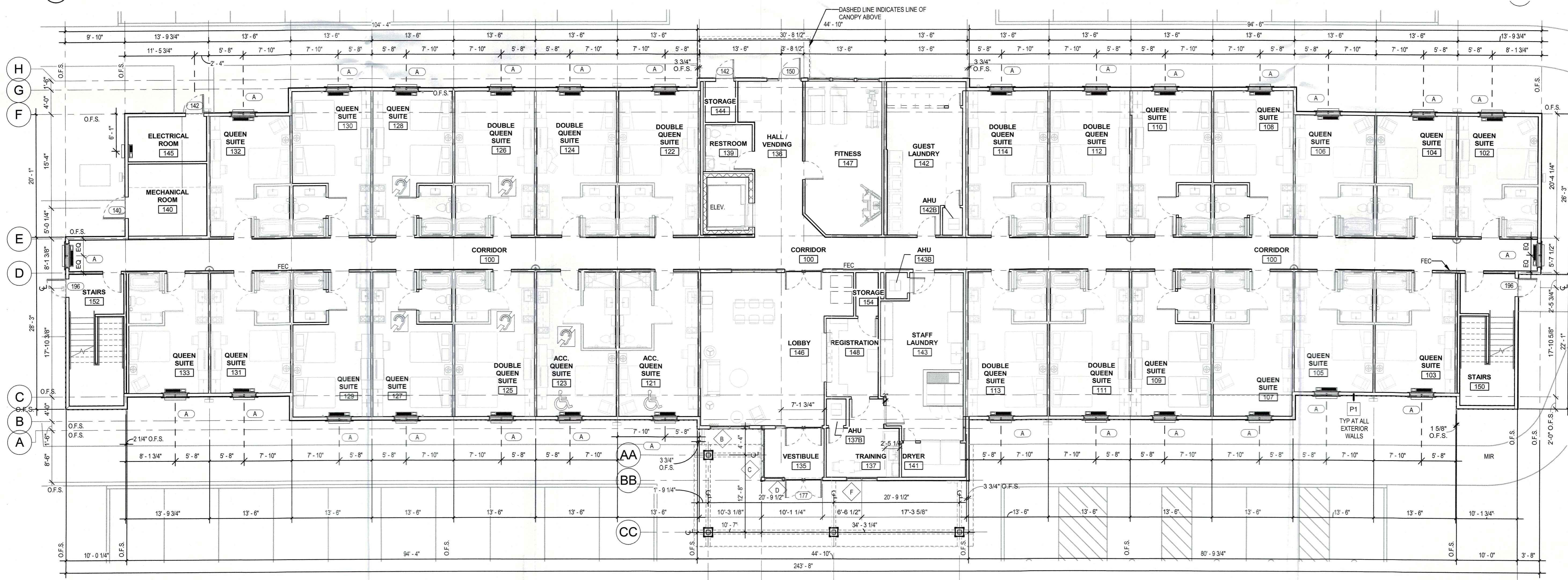
Address: 6425 Gem Stone Drive  
Liberty Township OH 45044  
Phone: 513.274.2550  
Email: design@chaatrik.com  
Website: www.chaatrik.com

# FIRST AND SECOND FLOORS



2 SECOND FLOOR PLAN

18.4



1 FIRST FLOOR PLAN

18.4

Address: 6425 Gem Stone Drive  
 Liberty Township OH 45044  
 Phone: 513.274.2550  
 Email: design@chaatrik.com  
 Website: www.chaatrik.com

**CHAATRIK**  
 ARCHITECTURE + URBAN DESIGN

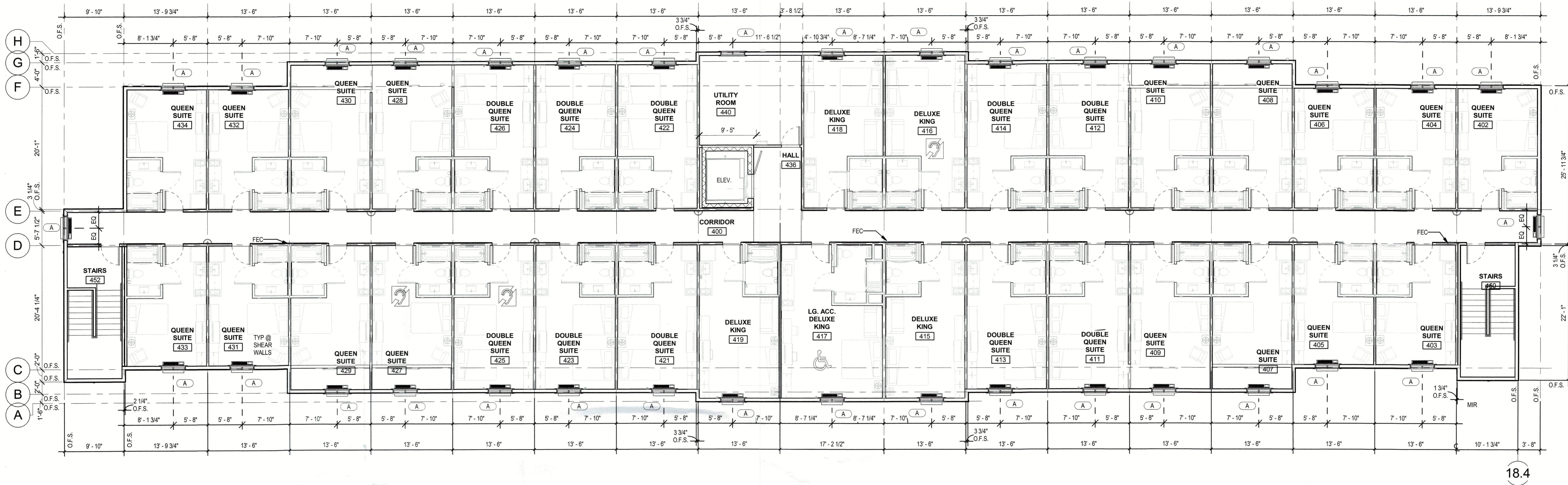
**FLORENCE KY HOTEL**  
 58 CAVALIER BLVD.  
 FLORENCE, KY 41042  
 PARCEL ID: 072.00-01-006.03

Owner: ATHENA Hospitality Group  
 Address: 4756 Houston Road  
 Florence KY 41042

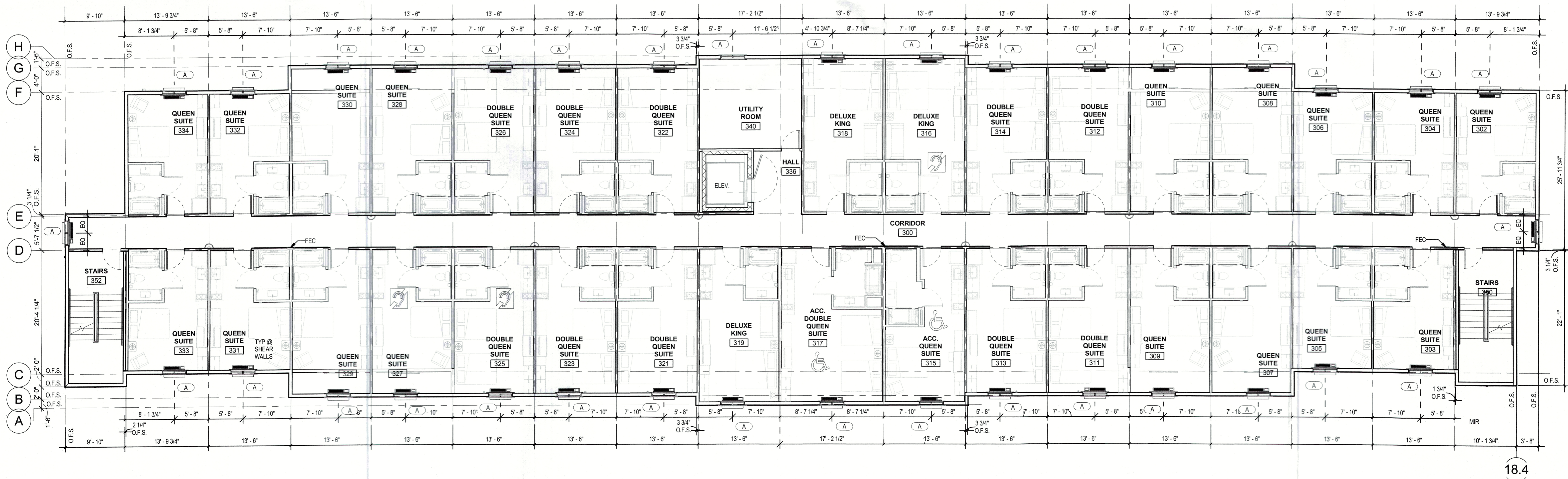
ISSUE DATE:  
 03.19.2025

**A6**

# THIRD AND FOURTH FLOORS



2 FOURTH FLOOR PLAN



1 THIRD FLOOR PLAN

Address: 6425 Gem Stone Drive  
 Liberty Township OH 45044  
 Phone: 513.274.2550  
 Email: design@chaatrik.com  
 Website: www.chaatrik.com

**CHAATRIK**  
 ARCHITECTURE + URBAN DESIGN

**FLORENCE KY HOTEL**  
 58 CAVALIER BLVD.  
 FLORENCE, KY 41042  
 PARCEL ID: 072.00-01-006.03

Owner: ATHENA Hospitality Group  
 Address: 4756 Houston Road  
 Florence KY 41042

ISSUE DATE:  
 03.19.2025

**A7**



2 REAR ELEVATION

CEMENT BOARD SIDING:	+/- 7,000 SF	68.4%
BRICK VENEER:	+/- 1,620 SF	15.8%
DOORS AND WINDOWGLAZING:	+/- 1,319 SF	12.9%
EQUIPMENT:	+/- 297 SF	3%
TOTAL:	+/- 10,236 SF	100%



1 FRONT ELEVATION

CEMENT BOARD SIDING:	+/- 7,077 SF	69.6%
BRICK VENEER:	+/- 1,604 SF	15.8%
DOORS AND WINDOWGLAZING:	+/- 1,221 SF	12%
EQUIPMENT:	+/- 267 SF	2.6%
TOTAL:	+/- 10,169 SF	100%

Address: 6425 Gem Stone Drive  
 Liberty Township OH 45044  
 Phone: 513.274.2550  
 Email: design@chaatrik.com  
 Website: www.chaatrik.com

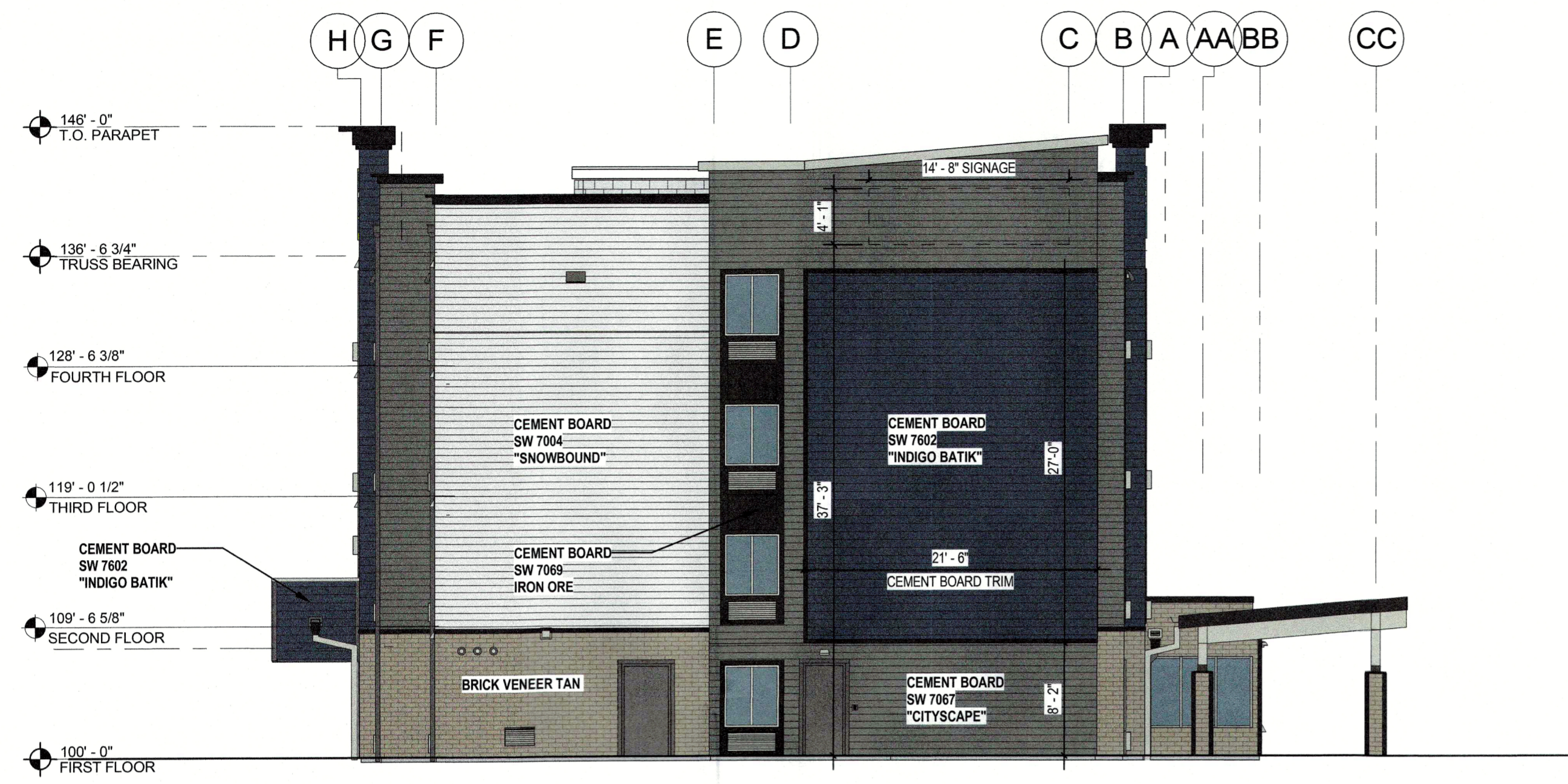
**CHAATRIK**  
 ARCHITECTURE + URBAN DESIGN

**FLORENCE KY HOTEL**  
 58 CAVALIER BLVD.  
 FLORENCE, KY 41042  
 PARCEL ID: 072.00-01-006.03

Owner: ATHENA Hospitality Group  
 Address: 4756 Houston Road  
 Florence KY 41042

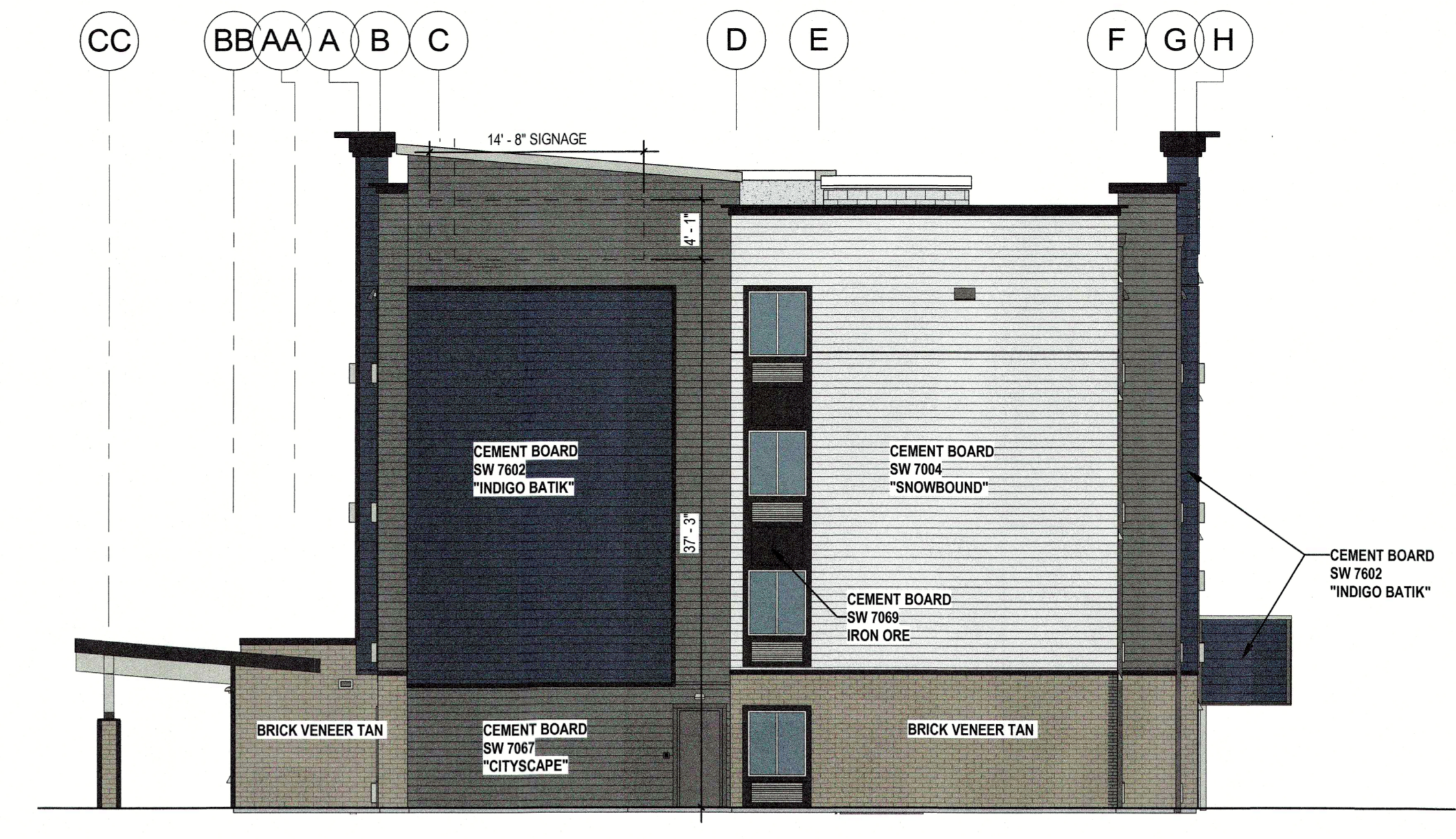
ISSUE DATE:  
 03.19.2025

**A8**



2 LEFT SIDE ELEVATION

CEMENT BOARD SIDING:	+/- 2092 SF	81.5%
BRICK VENEER:	+/- 284.5 SF	11.8%
DOORS AND WINDOWGLAZING:	+/- 186 SF	6.5%
EQUIPMENT:	+/- 22.5 SF	<1%
TOTAL:	+/- 2567 SF	100%



1 RIGHT SIDE ELEVATION

CEMENT BOARD SIDING:	+/- 2092 SF	81.5%
BRICK VENEER:	+/- 358 SF	14%
DOORS AND WINDOWGLAZING:	+/- 98 SF	3.8%
EQUIPMENT:	+/- 19.5 SF	<1%
TOTAL:	+/- 2567 SF	100%

Address: 6425 Gem Stone Drive  
 Liberty Township OH 45044  
 Phone: 513.274.2550  
 Email: design@chaatrik.com  
 Website: www.chaatrik.com

**CHAATRİK**  
 ARCHITECTURE + URBAN DESIGN

**FLORENCE KY HOTEL**  
 58 CAVALIER BLVD.  
 FLORENCE, KY 41042  
 PARCEL ID: 072.00-01-006.03

Owner: ATHENA Hospitality Group  
 Address: 4756 Houston Road  
 Florence KY 41042

ISSUE DATE:  
 03.19.2025

**A9**